



Department of
Commerce

National
Telecommunications
and Information
Administration

July 2024

Draft Environmental Assessment

Standing Rock Tribal Broadband Project: Black Horse Butte, Little Eagle SE, Morristown SE, and SW Solen Antenna Towers

**Corson County, South Dakota and Sioux County, North Dakota
Standing Rock Indian Reservation**

Black Horse Butte: NE ¼ SW ¼, Section 7, T20N, R23E, Corson County, SD
Little Eagle SE: NW ¼ SE ¼, Section 20, T19N, R27E, Corson County, SD
Morristown E: N ½ NW ¼ Section 28, T23N, R20E, Corson County, SD
SW Solen: N ¼, Section 30, T133N, R81W, Sioux County, ND

Cooperating Agencies:

United States Bureau of Indian Affairs, Great Plains Regional Office

For Information Contact:
Lark Environmental, Inc.
P.O. Box 654, Evansville, WY 82636
(307) 429-2134
www.larkenv.com

Table of Contents

1.0 Executive Summary 1

2.0 Purpose and Need 1

3.0 Description of Proposed Action and Alternatives 2

 3.1. Introduction 2

 3.2. Proposed Action 2

 3.3. No Action Alternative 5

 3.4. Alternatives 5

 3.5. Alternatives Considered but Eliminated from Further Discussion 6

4.0 Description of the Affected Environment..... 6

 4.1. Noise 6

 4.2. Air Quality 7

 4.3. Geology and Soils.....10

 4.4. Water Resources11

 4.5. Biological Resources13

 4.6. Historic and Cultural Resources.....19

 4.7. Aesthetic and Visual Resources.....20

 4.8. Land Use21

 4.9. Infrastructure.....22

 4.10. Socioeconomic Resources.....23

 4.11. Human Health and Safety23

5.0 Analysis of Environmental Impacts 24

 5.1. Noise24

 5.2. Air Quality25

 5.3. Geology and Soils.....26

 5.4. Water Resources28

 5.5. Biological Resources30

 5.6. Historic and Cultural Resources.....33

 5.7. Aesthetic and Visual Resources.....33

 5.8. Land Use34

 5.9. Infrastructure.....35

 5.10. Socioeconomic Resources.....36

 5.11. Human Health and Safety37

5.12. Cumulative Impacts38

6.0 Applicable Environmental Permits and Regulatory Requirements..... 40

7.0 Consultations 44

8.0 References 44

Table of Tables

Table 4-1 NAAQS 7

Table 5-1 Comparison of the Potential Environmental Impacts by Alternative.....38

Table 6-1 Applicable Environmental Permits and Regulatory Requirements.....41

Table 7-1 Consultations Completed44

Table of Figures

Figure 1. Vicinity Map

Figure 2a. Site Plan – Black Horse Butte

Figure 2b. Site Plan – Little Eagle SE

Figure 2c. Site Plan – Morristown East

Figure 2d. Site Plan – SW Solen

Figure 3a. Major Soils – Black Horse Butte

Figure 3b. Major Soils – Little Eagle SE

Figure 3c. Major Soils – Morristown East

Figure 3d. Major Soils – SW Solen

Figure 4a. Surface Water Resources – Black Horse Butte

Figure 4b. Surface Water Resources – Little Eagle SE

Figure 4c. Surface Water Resources – Morristown East

Figure 4d. Surface Water Resources – SW Solen

Figure 5a. FEMA Map – Black Horse Butte

Figure 5b. FEMA Map – Little Eagle SE

Figure 5c. FEMA Map – Morristown E

Figure 5d. FEMA Map – SW Solen

Figure 6a. Wetlands – Black Horse Butte

Figure 6b. Wetlands – Little Eagle SE

Figure 6c. Wetlands – Morristown East

Figure 6d. Wetlands – SW Solen

Figure 7a. Major Vegetation – Black Horse Butte

Figure 7b. Major Vegetation – Little Eagle SE

Figure 7c. Major Vegetation – Morristown East

Figure 7d. Major Vegetation – SW Solen

Figure 8. Cultural Resource Avoidance Areas – SW Solen

Appendices

APPENDIX A – List of Preparers

APPENDIX B – Figures

APPENDIX C – NRCS Farmland Conversion Impact Rating Forms

APPENDIX D – USFWS Section 7 Compliance Documentation
APPENDIX E – Section 106 Compliance Documentation

1.0 Executive Summary

The United States Department of Commerce, National Telecommunications and Information Administration Tribal Broadband Connectivity Program has awarded federal funding to Standing Rock Telecommunications Inc., to upgrade 15 existing tower sites to replace aging equipment and enable 4G/5G development, and to construct four new wireless towers to expand the range and strength of coverage throughout the service area on the Standing Rock Indian Reservation (Reservation).

The project will connect approximately 1,000 underserved tribal households with 50 megabytes per second (Mbps)/10 Mbps fixed wireless service. In addition, the construction of the four wireless towers will help to alleviate the current challenges faced by residents and first responders in accessing broadband services on the Reservation. Furthermore, the towers will serve as a valuable redundancy measure for Standing Rock Telecommunications, Inc.'s network by providing increased accessibility for potential fiber connectivity to enhance both the fixed wireless network and mobile broadband offerings in the area. In addition, the construction of the towers will alleviate congestion in tribal radio frequencies, preventing overuse and ensuring optimal performance. Ultimately, the construction of the four additional wireless towers will improve access to telehealth, remote learning, workforce development, e-commerce, and public safety for tribal members living on the Reservation.

An alternative to the Proposed Action was the No Action Alternative. Under the No Action Alternative, the four wireless towers would not be constructed, and residents of the Reservation would remain underserved in regard to wireless connectivity. The absence of the four new wireless towers would further the major challenges residents and first responders are currently experiencing with accessing broadband services in these remote locations. Of the two alternatives analyzed, the Proposed Action is found to best meet the purpose and need for action.

The significance of the Proposed Action has been analyzed based on the Council of Environmental Quality's regulations for implementing the National Environmental Policy Act context and criteria (Section 1508.27). As shown by the information and analysis presented herein, implementation of the Proposed Action would not significantly impact the overall quality of the human and natural environment. All beneficial and adverse impacts of the Proposed Action have been addressed to reach a conclusion of no significant impacts. Therefore, preparation of an environmental impact statement for this action is not necessary.

2.0 Purpose and Need

Standing Rock Telecommunications, Inc. was awarded grant funding under the United States (U.S.) Department of Commerce, National Telecommunications and Information Administration's (NTIA's) Tribal Broadband Connectivity Program, for a broadband infrastructure development project to be undertaken on the Standing Rock Indian Reservation (Reservation) in North and South Dakota (i.e., the Standing Rock Tribal Broadband Project). The purpose of the Standing Rock Tribal Broadband Project is to upgrade to 15 existing tower sites to replace aging equipment and enable 4G/5G development, and to construct four new wireless towers to expand the range and strength of coverage throughout the service area.

The need for the Standing Rock Tribal Broadband Project is to improve access to and use of broadband services among Standing Rock Sioux tribal members. The project would connect

approximately 1,000 underserved tribal households with 50 megabytes per second (Mbps)/10 Mbps fixed wireless service. In addition, the construction of the four wireless towers would help to alleviate the current challenges faced by residents and first responders in accessing broadband services on the Reservation. Furthermore, the towers would serve as a valuable redundancy measure for Standing Rock Telecommunications, Inc.'s network by providing increased accessibility for potential fiber connectivity to enhance both the fixed wireless network and mobile broadband offerings in the area. In addition, the construction of the towers would alleviate congestion in tribal radio frequencies, preventing overuse and ensuring optimal performance. Ultimately, the construction of the four additional wireless towers would improve access to telehealth, remote learning, workforce development, e-commerce, and public safety for tribal members living on the Reservation.

Under the National Environmental Policy Act (NEPA) of 1969, as amended, NTIA must review proposals for projects utilizing federal funding provided by the agency. Note, according to a January 2023 NTIA memorandum, the two main components of the Standing Rock Tribal Broadband Project have *independent utility*, and the proposed upgrades to the 15 existing tower sites can work as intended wholly separately from the proposed construction of the four new wireless towers, therefore the two components are to be analyzed separately for purposes of NEPA compliance (Pereira 2023). This environmental assessment (EA) will analyze the NTIA's potential approval of the proposed construction and maintenance of the four new wireless towers, including the direct, indirect, and cumulative impacts, in order for the NTIA to issue a determination of effect in compliance with NEPA. This NEPA review complies with the regulations of the Council on Environmental Quality (CEQ), 40 Code of Federal Regulations (CFR) parts 1500 through 1508.

3.0 Description of Proposed Action and Alternatives

3.1. Introduction

This section provides information on the evaluation of the proposed construction and maintenance of the four new wireless towers on the Reservation. The development of the alternatives discussed below is directly related to the purpose and need for this EA.

3.2. Proposed Action

Under the Proposed Action, four new wireless towers would be constructed to expand the range and strength of broadband coverage throughout the service area on the Reservation (see Figure 1, Vicinity Map). Generally, construction for each tower would include an approximately 100 foot by 100 foot "lease area" that would encompass a fenced 50 foot by 50 foot area where the tower would be located (i.e., "the compound"), an access road, a 20-30 foot by 100 foot gravel turnaround between the access road and lease area, and three fenced guy wire anchor points. A 30-foot utility easement would surround the access road, the three guy wire anchor points, and the areas running from the guy wire anchors to the lease area (see Figures 2a-2d, Site Plan; note Figures 2a-2d also offer an aerial view of each proposed site). Applicable utilities (e.g., electrical, broadband fiber, etc.) would be installed underground or aerially within the utility easement. The lease area, guy wire anchor points, access road, and associated utility easements would make up the "site" and all four sites would constitute the Project Area. Above-ground propane Generac Generators would be used as backup power systems. The towers would range in height from approximately 300-400 feet. Tower lighting would follow Federal Aviation Administration and Federal Communications Commission guidelines and LumenServe,

a tower lighting company, would maintain the tower lights, including keeping the lights in compliance with federal regulations. General construction for each site would take approximately 3 weeks; construction details applicable to all four sites are summarized below. In addition, specifics about each site, including site name, location, tower height, etc. are also described below.

General Construction Details

Site preparation would generally include clearing trees, brush, and debris from each of the four sites. All waste materials, including but not limited to, stumps and debris would be removed from the Project Area and disposed of properly. For excavation and site grading, the contractor would excavate each site to the depth of approximately 6 feet (for the towers) and grades shown on the construction plans for that site. Standard industry practices for site preparation would be conducted including the use of excavators and trenchers. On-site materials or imported fill would be used for site grading. All finished surfaces would be graded to drain from the foundation, provide proper ditching and routing of surface water, and avoid ponding and erosion. Furthermore, all exposed soil would be properly reclaimed, reseeded with a native seed mix, and protected from erosion.

The 12-foot-wide access roads would only be graded, and no base material would be applied. The compound would be constructed using crushed aggregates, and/or other locally available and acceptable road base material.

A staging area would be used for the tower construction and be approximately 5 acres (within the tower footprint). All vegetation that was temporarily disturbed for the staging area would be properly reclaimed, revegetated by reseeded with a native seed mix, and protected from erosion. A concrete truck would be used to lay a concrete pad to serve as the tower foundation within the compound. A crane would be used to erect the tower, which would take approximately 3 days. Within 24 hours of the tower being erected, the compound would be fenced (permanently or temporarily) for security. The guy wire anchors would be installed at a minimum depth of 6 feet below the finished grade and the surrounding area would be fenced.

All utilities would be trenched along access roads within the 30-foot utility easement. Underground utilities at each tower site would be installed by either using a trencher, backhoe, or excavator. The excavation depth for the installation of the utilities would be less than 6 feet.

A communications hut would also be constructed consisting of a shelter with a concrete pad; the shelter would be approximately 10 feet by 12 feet.

The Project Area would be kept free from the accumulation of waste caused by the construction crews throughout the construction process. At the completion of the construction work, all waste and non-construction material would be removed; all four sites would be left clean and ready to use. In addition, a native seed mix would be planted, watered, and otherwise maintained at each site. All exposed areas of soil would be protected against washouts, minimize soil erosion, and stabilize slopes through the use of various mitigation measures (e.g., straw blankets, reseeded of vegetation, etc.; additional information on best management practices [BMPs] is further discussed below in Section 5.3, Geology and Soils). Final stabilization of revegetation would be considered achieved once 70% or more of the cover that was provided by vegetation native to local undisturbed areas is achieved, as defined by the USEPA 2022 Construction General Permit for Stormwater Discharges from Construction Activities (US EPA 2022). Following the 70% revegetation achievement, stormwater BMPs would be removed.

Ongoing Maintenance

Generally, ongoing maintenance of the four new wireless towers would be completed on a three-year maintenance schedule. General maintenance could include checks on grounding, guy wire tension, and generator backup systems (i.e., propane); structural assessments; light replacement; and/or battery replacement. In addition, periodic maintenance (e.g., ensuring the power system is operational) would occur annually and mowing around the shelter and fencing (no herbicides) would occur as needed.

Wireless Tower Site Specifics

Black Horse Butte

The Black Horse Butte site would be located approximately 15 miles south of McIntosh, SD, in the Northeast quarter (NE ¼) SW ¼, Section 7, Township 20 North (T20N), Range 23 East (R23E), Corson County, South Dakota (SD). The site, which includes the lease area, guy wire anchor points, access road, and associated utility easements, encompasses approximately 0.9-acre and would be located on allotted land. The approximate depth of excavation for the tower would be less than approximately 6 feet. The access road would run approximately 360-feet from SD State Highway 65 to the lease area. A culvert would be placed along the access road within the right-of-way for SD State Highway 65 to allow and facilitate the natural flow of drainage and existing topography, and a cattle guard would also be installed along the access road. The tower would be built to 304 feet, and the three guy wire anchors would be installed approximately 240 feet from the tower (see Figure 2a, Site Plan – Black Horse Butte).

Little Eagle SE

The Little Eagle SE site would be located approximately 6 miles southeast of Little Eagle, SD, in the NW ¼ SE ¼, Section 20, T19N, R27E, Corson County, SD. The site, which includes the lease area, guy wire anchor points, access road, and associated utility easements, encompasses approximately 1.5 acres and would be located on tribal trust land. The approximate depth of excavation for the tower would be less than approximately 6 feet. The access road would run approximately 155-feet and would be tied into an existing gravel drive that provides access to SD State Highway 63. The existing gravel drive would be improved as needed through gravel overlay. A cattle gate would be placed along the access road. The tower would be built to approximately 400 feet, and the three guy wire anchors would be installed approximately 320 feet from the tower (see Figure 2b, Site Plan – Little Eagle SE).

Morristown E

The Morristown E site would be located approximately 3 miles southeast of Morristown, SD, in the N ½ NW ¼ Section 28, T23N, R20E, Corson County, SD. The site, which includes the lease area, guy wire anchor points, access road, and associated utility easements, encompasses approximately 1 acre and would be located on allotted land. The approximate depth of excavation for the tower would be less than approximately 6 feet. The access road would run approximately 250-feet and would be tied into an existing gravel road (i.e., 223rd Avenue). The tower would be built to 304 feet, and the three guy wire anchors would be installed approximately 240 feet from the tower (see Figure 2c, Site Plan – Morristown E).

SW Solen

The SW Solen site would be located approximately 8 miles southwest of Solen, ND, in the N ¼, Section 30, T133N, R81W, Sioux County, North Dakota (ND). The site, which includes the lease area, guy wire anchor points, access road, and associated utility easements, encompasses

approximately 1.1 acres and would be located on tribal trust land. The approximate depth of excavation for the tower would be less than approximately 6 feet. The access road would run approximately 460-feet and would be tied into an existing gravel road (i.e., 76th Street SW). In addition, an approximately 300-foot long, 30-foot-wide utility easement would run west from the lease area to an existing overhead utility line located west of the site. An underground or aerial electrical utility conduit¹ is planned for that utility easement, which would be connected to the existing overhead utility line to provide power for the site. If the electrical utility requires an underground approach, then it will be laid with a trench and the potentially disturbed land is included in the approximate acreage noted above and is included in the planned ROW. The tower would be built to 304 feet, and the three guy wire anchors would be installed approximately 240 feet from the tower (see Figure 2d, Site Plan – SW Solen).

3.3. No Action Alternative

Under the No Action Alternative, the four wireless towers would not be constructed, and residents of the Reservation would remain underserved in regard to wireless connectivity. The absence of the four new wireless towers would further the major challenges residents and first responders are currently experiencing with accessing broadband services in these remote locations. Furthermore, the towers would serve as a valuable redundancy measure for Standing Rock Telecommunications, Inc.'s network and without the construction of the towers, the increased accessibility for potential fiber connectivity to enhance both the fixed wireless network and mobile broadband offerings in the area could not be realized. Lastly, the alleviation of congestion in local radio frequencies, which would prevent overuse and ensure optimal performance, would also not be realized. Under the No Action Alternative, there would be no changes to the status quo. Future use of the Project Area would be determined by the landowners.

3.4. Alternatives

Based on the purpose and need for the Standing Rock Tribal Broadband Project, a total of three alternatives were considered during the EA process:

1. Proposed Action Alternative: Construction and maintenance of four new wireless towers to expand the range and strength of broadband coverage throughout the service area on the Reservation.
2. Other Tower Locations: Other site locations on the Reservation would be used for the construction of the four wireless towers. This alternative presented issues with access and certain sites' abilities to best serve those areas in the utmost need.
3. No Action Alternative: The four wireless towers would not be constructed, and residents of the Reservation would remain underserved in regard to wireless connectivity.

While all three alternatives were considered, only the Proposed Action Alternative and the No Action Alternative are being carried forward for analysis in this EA. The "Other Tower Locations" alternative is further discussed below in Section 3.5, Alternatives Considered but Eliminated from Further Discussion.

¹ Note that the original plan for this utility easement was utilizing an underground connection, however the project proponent has received additional information that the option to complete the connection via aerial may be possible.

3.5. Alternatives Considered but Eliminated from Further Discussion

One alternative, the Other Tower Locations alternative, was considered but eliminated from further discussion. Specifically, a total of four other locations on the Reservation were considered for siting the four wireless towers, in addition to the four locations presented under the Proposed Action. Determining potential tower sites required consideration of land ownership, Universal Mobile Telecommunications Service (UMTS) Received Signal Code Power (RSCP) predictions (i.e., the anticipated signal strength of an area), current land uses, ease of access, and the ability of the site to best serve those in the utmost need. Due mainly to access issues and/or the ability of a site to best serve those in utmost need, other potential tower locations were eliminated from further analysis.

For example, one particular site in the Other Tower Locations alternative that was considered but eliminated from further discussion, was due to the site being in an area that was defined as a “dead zone” for cellular mobility due to the terrain and deep isolation. Therefore, this site was eliminated because no provider would have had enough service to hold a call at that site. The other three sites in the Other Tower Locations alternative were eliminated due to no access to the sites and they were not in the area that was in a crucial need for coverage.

4.0 Description of the Affected Environment

The following section provides a detailed discussion on the various natural, cultural, and socioeconomic conditions in and around the Project Area as a whole and a finer scale look at each individual tower site. The discussion of the existing environment in this document is limited to the existing available information that directly relates to the location and the scope of the Proposed Action and alternatives analyzed.

4.1. Noise

Noise can be broken into two groups, ambient and anthropogenic. Ambient noise tends to be from natural sources such as wind and wildlife. Ambient noise levels in and around the general Project Area are primarily low and limited due to the rural nature of the Reservation (Standing Rock Sioux Tribe 2024). Additional detail of the ambient noise for each site are described below.

Anthropogenic noise sources are primarily the result of human activities. Anthropogenic noise sources have the highest potential to generate noise pollution and are further described below with the specification² noise levels for such equipment per Federal Highway Administration ([FHWA] 2017).

Anthropogenic potential noise from the construction of the four tower sites could include the following temporary noise:

- Mobile equipment (i.e., equipment that operates in a cyclic fashion in which a period of full power is followed by a period of reduced power), including earth moving equipment such as an excavator (85 decibels [dB]), a crane (85 dB), a trencher or other equipment greater than 5 horsepower (85 dB), haul or dump trucks (84 dB), a concrete mixer truck (85 dB), and passenger vehicles such as pickup trucks (55 dB).

² The specification "Spec" limit for each piece of equipment expressed as an Lmax level in dBA "slow" at a reference distance of 50 foot from the loudest side of the equipment (FHWA 2017).

Anthropogenic potential noise from the operations of the four tower sites could include the following:

- Stationary equipment (i.e., equipment that generates noise from one general area), including a generator (81 dB per FHWA [2017]). Note that an above ground propane generator is anticipated to be used and is known to be the quietest and has an operational noise level of just 58 dBA (Reliable Power Systems 2024).
- Mobile equipment including passenger vehicles such as pickup trucks (55 dB).

No impact equipment (i.e., equipment that generates impulsive noise) is expected.

Black Horse Butte

The Black Horse Butte tower would be located in a rural area off of SD Highway (Hwy) 65 within what is now a cultivated field (Figure 1 and Figure 2a). There are no residential or commercial areas near or within a 1-mile radius of this tower. Possible sources of anthropogenic noise generation include agricultural activities in the immediate vicinity of the tower site and traffic along SD Hwy 65.

Little Eagle SE

The Little Eagle SE tower would also be located in a primarily rural area off of SD Hwy 63. However, it would be located within 1,000-feet of a residential building and agricultural operation. No other homes are located within 0.5-mile from the proposed tower location, although four homes are located a little more than 1 mile from the site (Figure 1 and Figure 2b). Cellular towers have been reported to generate measurable levels of noise, primarily from the air conditioner units and generators (Noise Engineers 2024).

Morristown E

The Morristown E tower would also be located in a primarily rural area just southeast of Morristown, SD (3-miles). This tower would also be located within 0.5-mile of a residence, railroad, and SD Hwy 12 (Figure 1 and Figure 2c).

SW Solen

The SW Solen tower would also be located within a primarily rural area. ND Hwy 6 is within 1-mile west of the tower site and three residences are located within 0.5-mile of the tower site (Figure 1 and Figure 2d).

4.2. Air Quality

The Clean Air Act (CAA) is a federal law that regulates air emissions from stationary and mobile sources. Current air quality conditions are described based upon any required attainment status for the National Ambient Air Quality Standards (NAAQS) identified under the CAA. Table 4-1 lists the NAAQS and their averaging time and form for meeting regulatory standards.

Table 4-1 NAAQS

Pollutant	Primary/Secondary	Averaging Time	Level	Form
Carbon Monoxide	Primary	8 hours	9 parts per million (ppm)	Not to be exceeded more than once per year
--	--	1 hour	35 ppm	--

Pollutant	Primary/Secondary	Averaging Time	Level	Form
Lead	Primary and Secondary	Rolling 3-month average	0.15 micrograms per cubic meter of air (µg/m ³)	Not to be exceeded
Nitrogen Dioxide	Primary	1 hour	100 parts per billion (ppb)	98 th percentile of 1-hour daily maximum concentrations, averaged over 3 years
--	Primary and Secondary	1 year	53 ppb	Annual mean
Ozone	Primary and Secondary	8 hours	0.070 ppm	Annual fourth-highest daily maximum 8-hour concentration, averaged over 3 years
Particle Pollution (PM) _{2.5}	Primary	1 year	9.0 µg/m ³	Annual mean, averaged over 3 years
--	Secondary	1 year	15.0 µg/m ³	Annual mean, averaged over 3 years
--	Primary and Secondary	24 hours	35 µg/m ³	98 th percentile, averaged over 3 years
PM ₁₀	Primary and Secondary	24 hours	150 µg/m ³	Not to be exceeded more than once per year on average over 3 years
Sulfur Dioxide	Primary	1 hour	75 ppb	99 th percentile of 1-hour daily maximum concentrations, averaged over 3 years
--	Secondary	3 hours	0.5 ppm	Not to be exceeded more than once per year

Source: United States Environmental Protection Agency (US EPA) 2024a

Formal emission inventories for the individual tower locations, including comprehensive air quality monitoring, have not been conducted. Additionally, emission inventories for the overall Project Area have also not been conducted. Both states of North Dakota and South Dakota operate ambient air monitoring networks of samplers that monitor for six commonly found air pollutants. These air pollutants are located all over the United States and generally include ozone, particulate matter, lead, carbon monoxide, nitrogen dioxide, and sulfur dioxide (US EPA 2023a). In general, the overall Project Area is rural in nature and located in an attainment area for all criteria pollutants (US EPA 2024b).

Historical air quality data for either state is not available; however, the State of South Dakota recently conducted a five-year air quality assessment, and the State of North Dakota conducts an annual air quality assessment. Based on the SD five-year review of air quality the State of South Dakota has generally good air quality with some exceptions at various monitoring sites (SD DENR 2020a). The nearest air quality monitoring site to the Reservation is the Aberdeen Site, which is located approximately 90 miles east of the Reservation. Although none of the monitoring sites are near the Project Area statewide air quality impacts occasionally happen. These impacts are associated with particulate matter (PM_{2.5}), particulate matter (PM₁₀), and high ozone. Furthermore, the US EPA uses an air quality index (AQI) for reporting air quality. The AQI is a color-coded chart that is divided into six categories with levels of concern ranging from

“good” to “hazardous”. “Good” air quality is defined as air quality that is satisfactory and air pollution poses little or no risk (AirNow n.d.). The median AQI for the Aberdeen Site in 2023 was 23, which falls into the “good” air quality category (US EPA Air Data 2024).

The State of North Dakota faces similar air quality challenges as the State of South Dakota (ND DEQ 2022).

In accordance with Executive Order (EO) 13990, an evaluation of greenhouse gases and climate change potential is evaluated as part of this EA. The American Meteorological Society (AMS) refers to climate change as any systematic change in the long-term statistics of climate elements (such as temperature, pressure, or winds) sustained over several decades or longer. The AMS also indicates climate change may be due to natural external forcings, such as changes in solar emission or slow changes in the earth's orbital elements, natural internal processes of the climate system, or anthropogenic forcing. The climate system can be influenced by changes in the concentration of various greenhouse gases in the atmosphere that affect the earth's absorption of radiation (AMS 2012).

Based on highlights of climate change impacts in the U.S. from the U.S. National Climate Assessment, future climate change projections for the Great Plains include more violent storms and more frequent flooding. There is some variability in predictions for changes to total annual precipitation; however, expectations of more precipitation in the northern Great Plains have been seen. With changes in weather patterns, it is expected that drought and flood occurrences will also increase (Status of Tribes and Climate Change Working Group 2021).

Each individual tower would generate greenhouse gases directly associated with the equipment necessary to transport, erect, and maintain each tower site (e.g., excavator, a crane, a trencher or other equipment greater than 5 horsepower haul or dump trucks, a concrete mixer truck, and passenger vehicles such as pickup trucks). Additionally, each tower would be operated with electricity obtained from the local electrical grid.

Black Horse Butte

Based on the 2023 median AQI for the nearest air quality monitoring site to the Reservation, air quality is generally good (US EPA Air Data 2024). Greenhouse gas generation is expected during transport, construction, and operations of this tower.

Little Eagle SE

Based on the 2023 median AQI for the nearest air quality monitoring site to the Reservation, air quality is generally good (US EPA Air Data 2024). Greenhouse gas generation is expected during transport, construction, and operations of this tower.

Morristown E

Based on the 2023 median AQI for the nearest air quality monitoring site to the Reservation, air quality is generally good (US EPA Air Data 2024). Greenhouse gas generation is expected during transport, construction, and operations of this tower.

SW Solen

Based on the 2023 median AQI for the nearest air quality monitoring site to the Reservation, air quality is generally good (US EPA Air Data 2024). Greenhouse gas generation is expected during transport, construction, and operations of this tower.

4.3. Geology and Soils

The Reservation, and thus the four project sites, is located on the southern edge of the Williston Basin, northeast of the Black Hills Uplift and in the Missouri River Badlands. Sedimentary rocks of the Tertiary and Cretaceous consisting of sandstone, siltstone, shale, claystone, underly the Reservation. Other surficial deposits include alluvium, colluvium, terrace deposits, outwash, and glacial till. Most surface deposits are sourced from Cretaceous marine shales and some Tertiary fluvial deposits. The area has been heavily dissected by erosion of the Missouri River and its tributaries resulting in rolling hills, flat valleys, and a badlands topography in the northern and central areas of the Reservation (BIA n.d.). The topography of the area was also highly influenced by glaciation.

Soil series were developed by the US Department of Agriculture (USDA) Natural Resources Conservation Service (NRCS) as part of a soil classification process for the US. Soil series are grouped into soil map units based on similarities. Each site's specific soil units and characteristics are described below. In addition, if a site has soil that is considered prime farmland, prime farmland if irrigated, and/or farmland of statewide importance that is also described below. These types of soils are regulated under the Farmland Protection Policy Act (FPPA), which is intended to minimize the impact federal programs have on the unnecessary and irreversible conversion of farmland to nonagricultural uses. Prime farmland is land that has the best combination of physical and chemical characteristics for producing food, feed, forage, fiber, and oilseed crops and is available for those uses (7 CFR 657.5). Farmland of statewide importance is land in addition to prime and unique farmlands that is of statewide importance for the production of food, feed, fiber, forage, and oil seed crops (7 CFR 657.5). Coordination with NRCS for FPPA is pending; Farmland Conversion Impact Rating Forms are provided in Appendix C.

Black Horse Butte

The topography surrounding the Black Horse Butte tower site is primarily flat. The site area lies within one major soil unit, Daglum-Rhoades complex, 0 to 6 percent (%) slope (Figure 3a). The Daglum series consists of deep and very deep, moderately well to well drained soils formed in a clay type alluvium on foot slopes and swales of terraced uplands (National Cooperative Soil Survey 2023). The Rhoades series has similar characteristics to the Daglum and is often found in associated complexes (National Cooperative Soil Survey 2000). This soil type has a medium susceptibility to compaction, is drought vulnerable, is moderately well drained and is not prime farmland (NRCS 2023).

Little Eagle SE

The topography surrounding the Little Eagle SE tower site is primarily flat with a transition downslope via runoff channels and riverine to the northwest. The access road lies on two soil units and the tower site sits on one soil unit. The Reeder loam, 3 to 6% slopes is at the southern part of the site and the Cabba-Amor loams, 15 to 60% slopes underlies the tower site (Figure 3b). The Reeder series consists of moderately deep, well drained, moderately permeable soils. These soils are formed from weathered material originating from soft, calcareous sandstone, siltstone, or mudstone (National Cooperative Soil Survey 1998a). The Cabba series consists of shallow, well drained soils that formed from alluvium from semi consolidated, loamy sedimentary rock beds (National Cooperative Soil Survey 2018). The Amor series is similar to the Reeder and Cabba in that it is well drained and moderately deep. However, it is formed from weathered stratified soft sandstone, siltstone and mudstone (National Cooperative Soil Survey

1999a). All three series are closely related. The Reeder loam accounts for approximately 39% of the planned tower site and is also classified as farmland of statewide importance. The Cabba-Amor series accounts for 61% of the planned tower site and is not considered prime farmland. Both soil series are well-drained with a medium to high susceptibility rating for compaction (NRCS 2023). Both soil types are classified as drought vulnerable (NRCS 2023).

Morristown E

The topography surrounding the Morristown E tower site is primarily flat. The site area lies within one major soil unit, Stady loam, 0 to 2% slope (Figure 3c). This soil series is characterized by very deep, well-drained soils that are moderately deep to sand and gravel. These soils formed in loamy alluvium over sand and gravel from stream terraces (National Cooperative Soil Survey 2005). This soil type is rated as prime farmland if irrigated and it is well drained, with a medium compaction susceptibility, and drought vulnerable (NRCS 2023).

SW Solen

The topography surrounding the SW Solen tower site is primarily flat. The site lies within two major soil units, Vebar-Parshall fine sandy loams, 3 to 6% slopes and the Telfer-Parshall-Vebar complex, 6 to 15% slopes (Figure 3d). The Vebar soil series is classified as well drained, moderately deep, moderately rapid permeable soils that formed in residuum weathered from soft calcareous sandstone (National Cooperative Soil Survey 2001). The Parshall series is similar to the Vebar but is formed in alluvium (National Cooperative Soil Survey 1998b). The Telfer series consists of very deep, excessively drained, rapidly permeable soils that formed in wind and water deposited sands (National Cooperative Soil Survey 1999b). The Vebar-Parshall fine sandy loams accounts for 14% of the tower site and lies strictly under the access road. The Telfer-Parshall-Vebar complex accounts for 86% of the tower site and underlies the tower lease area (NRCS 2023). Both soil complexes are considered well drained and drought vulnerable. The Vebar-Parshall is classified as farmland of statewide importance and has a medium compaction susceptibility rating. The Telfer-Parshall-Vebar complex is not farmland of statewide importance and it has a low compaction susceptibility rating (NRCS 2023).

4.4. Water Resources

The Clean Water Act (CWA) was established in 1972 as the basic structure for regulating discharges of pollutants into the waters of the U.S. and for regulating surface water quality standards. Water resources are also regulated under EO 11988, *Floodplain Management*, as amended by EO 13690 *Establishing a Federal Flood Risk Management Standard and Process for Further Soliciting and Considering Stakeholder Input*, and EO 11990 *Protection of Wetlands*. The purpose of EO 11988 is to avoid adverse impacts associated with the occupancy and modification of floodplains, including floodplain development wherever there is a practicable alternative. Similarly, the purpose of EO 11990 is to avoid adverse impacts associated with the destruction or modification of wetlands, including new construction in wetlands wherever there is a practicable alternative.

Water resources on the Reservation include surface water and groundwater. Groundwater can be broken into deep and shallow aquifer sources.

Surface Water (i.e., Lakes and Rivers)

No surface water resources, including lakes or rivers, exist within the Project Area. However, surface water resources are present in the vicinity of some of the tower sites. For example, a river and unnamed pond are located approximately 0.25-mile west of the Black Horse Butte site

and another stream is located approximately 0.3-mile east of the tower site. The nearest surface water resource to the Little Eagle SE site is an unnamed stream located approximately 0.1-mile northwest. The Morristown Lake is located approximately 0.5-mile east of the Morristown E site in addition to a stream that is located approximately 0.2-mile northwest of the site. Finally, the nearest surface water resource to the SW Solen site is a stream located approximately 0.4-mile to the southeast. Figures 4a through 4d show the nearest surface water resources to each tower site.

Groundwater

Groundwater on the Reservation consists of surficial and bedrock aquifers. Shallow groundwater cannot be obtained in most areas of the Reservation, and where groundwater is found it is usually of poor quality (Howells 1982a). Surficial aquifers consist of sand and gravel and are discontinuous. They are not commonly mapped; however, major aquifers have been named and mapped. The primary bedrock aquifers that underly the Reservation include the Fox Hills Aquifer, Hell Creek Aquifer and the Fort Union Aquifer. These aquifers extend throughout South Dakota, North Dakota, Wyoming, and Montana.

The Fort Union Formation is found in the northwestern portion of the Reservation (i.e., Morristown E tower site). Due to the fine-grained lithology and low permeability of the Fort Union Formation, wells completed within the Fort Union typically have low yields (less than 10 gallons per minute [gpm]) (Howells 1982b). The Hell Creek Formation act as an aquifer in the central, northern, and southwestern areas of the Reservation (i.e. Black Horse Butte and SW Solen tower sites). The Hell Creek yields water supplies adequate for stock and domestic use where formation thicknesses are greater than 100 feet (Howells 1982c). The Fox Hills Formation acts as an aquifer in the northeastern portion of the Reservation adjacent to the Missouri River and in the central and southern areas of the Reservation (i.e., Little Eagle SE tower site). Yields from the Fox Hills Formation are adequate for stock and domestic use but tend to have high concentrations of dissolved solids (Howells 1982c).

Black Horse Butte

Shallow aquifer data are not available surrounding this tower site. However, the tower would not be located in a sole source aquifer zone (US EPA 2024c). Additionally, the nearest domestic wells are located over 1-mile away to the southeast and southwest. Depths drilled for each well are approximately 240-feet (ft) and 57-ft (SD 2024).

Little Eagle SE

Shallow aquifer data are not available surrounding this tower site. However, the tower would not be located in a sole source aquifer zone (US EPA 2024d). Additionally, the nearest domestic water well is approximately 0.25-mile south of the tower site and has a depth drilled of 80-ft (SD 2024).

Morristown E

Shallow aquifer data are not available surrounding this tower site. However, the tower would not be located in a sole source aquifer zone (US EPA 2024e). Additionally, the nearest domestic wells are located 1 mile away to the southeast, northeast, and northwest. Depths drilled for each well range from 200-ft to 280-ft (SD 2024).

SW Solen

Shallow aquifer data are not available surrounding this tower site. However, the tower would not be located in a sole source aquifer zone (US EPA 2024f).

Coastal Zone, Estuary and Inter-tidal Areas

The Project Area is located in two land-locked states and is therefore not located in any coastal zones, estuaries, or inter-tidal areas.

Floodplains

EO 11988 requires federal agencies to avoid, to the extent possible, the long and short-term adverse impacts associated with the occupancy and modification of floodplains (Federal Emergency Management Agency [FEMA] 2024a). The four tower sites are not located within known mapped floodplains or floodways (FEMA 2024b, 2024c, 2024d, and 2024e). The flooding potential at each tower site has been identified as Zone X, the area is determined to be outside the 500-year floodplain (see Figures 5a-5d).

Wild and Scenic Rivers

The Wild and Scenic Rivers Act of 1968 established the National Wild and Scenic Rivers System which is protective of free-flowing waterways with extraordinary natural, cultural, and recreational qualities. This includes more than 220 rivers and covers more than 13,400 miles of rivers and streams. No wild or scenic rivers are located within the Project Area. The State of North Dakota has no designated wild and scenic rivers of its approximate 54,373 miles of river (Rivers 2024a). In South Dakota, the Missouri River dominates the landscape as the largest and longest river in the state. Two segments of the Missouri River are designated National Wild and Scenic River Systems. This is from the Fort Randall Dam downstream to the Lewis and Clark Lake and from the Gavins Point Dam downstream to the Ponca State Park (Rivers 2024b). Both of these sections are across the state, south from the Reservation (approximately 200 miles from the Little Eagle SW site).

4.5. Biological Resources

This section discusses the current status of threatened and endangered, any critically listed or threatened/endangered habitat, wetland habitats, vegetation, migratory birds, and any commonly encountered wildlife that may occur within the Project Area.

Threatened and Endangered Species

The Endangered Species Act of 1973 prohibits any action that may directly or indirectly endanger the critical habitat of species of fish, wildlife, or plant that is in danger of extinction. It also forbids the “taking” (i.e., killing, harming, harassing) of any species listed as endangered or threatened. Based on the United States Fish and Wildlife Service (USFWS) Information, Planning, and Consultation System (2024a, 2024b, 2024c, and 2024d), the following endangered and candidate species could potentially occur within or near the Project Area:

- Monarch butterfly (*Danaus plexippus*) – Candidate
- Pallid sturgeon (*Scaphirhynchus albus*) – Endangered
- Piping plover (*Charadrius melodus*) – Threatened
- Rufa red knot (*Calidris canutus rufa*) – Threatened
- Whooping crane (*Grus americana*) – Endangered

No designated critical habitat is present in the Project Area (USFWS 2024a, 2024b, 2024c, and 2024d).

Monarch Butterfly

The monarch butterfly is a black and orange butterfly best known for its transcontinental migration pathways. Over the past two decades, monarch butterfly population numbers have decreased to the point of concern. The success of the monarch butterfly is directly linked to habitat fragmentation and pesticide use destroying milkweed species (e.g., *Asclepias* spp.) (USFWS 2024e). The monarch butterfly lives primarily in prairies, meadows, and roadways. During their caterpillar life history stage, they are completely reliant on milkweed while adults feed on a variety of flowering plants (SD Game, Fish and Parks [SD GFP] 2018). Adult monarchs are seen flying in South Dakota and North Dakota during the summer; and several generations are born each summer. The last generation born (late August) is the migratory adult that lives for seven to nine months to complete migration south, where reproduction occurs (ND Game and Fish Department [ND GFD] 2019a, SD GFP 2018). Population numbers and exact occurrence range within the Reservation are not available; however, occurrence is likely.

Pallid Sturgeon

Pallid sturgeons have a flattened snout, a long slender tail, and are armored with five lengthwise rows of bony plates down the side of their body instead of scales. Their mouth is toothless and positioned under their snout for sucking small fish and invertebrates from the river bottom. Currently, the species is found in fragmented segments of free-flowing river within its historic range, as well as in upstream portions of impoundments (USFWS 2024f). The use of major tributaries and their confluences within the Missouri River Basin (which could include areas within the Reservation) has been documented in many areas of the pallid sturgeon's historical range, along with the confluence of the Missouri River and the Cannonball River in North Dakota (northern border of the Reservation). Known occurrence data for the species in the Project Area is not available; however, the eastern border of the Reservation is within the historical range and pallid sturgeons have been reintroduced to sections downstream of the Reservation (Aron 2006).

Piping Plover

Piping plovers are small, stocky shorebirds known to breed in the Great Plains and Great Lakes regions, often requiring open sandy areas near water for nesting (USFWS 2024g). In South Dakota, nesting activity is primarily on Missouri River sandbars, while some nesting activity takes place on the Missouri River. Piping plovers require open sandy areas near water for nesting (SD Birds 2024a); most of the piping plovers in North Dakota nest on prairie alkali lakes; others nest on the Missouri River (ND GFD 2019b). The breeding season in North and South Dakota extends from mid-April through August (ND GFD 2019b, SD Birds 2024a). Species occurrence data on the Reservation are unknown; however, several observations (via a public site for documenting species occurrence) of piping plovers have been documented within the Reservation along the eastern border at the Missouri River corridor (eBird 2024).

Rufa Red Knot

Rufa red knots (hereon red knots) are medium-sized shorebirds that migrate annually between their breeding grounds in the central Canadian Arctic and several wintering regions. During both the northbound (spring) and southbound (fall) migrations, red knots use key staging and stopover areas to rest and feed. Their primary habitat is sandy or gravelly beaches and

sandbars or alkaline wetlands (USFWS 2024h). In South Dakota, they are considered a migrant species using the Missouri River corridor for stopover habitat. They have been observed in the Missouri River system, sewage lagoons, and large permanent freshwater wetlands; however, observations of them in North Dakota are scattered throughout the state and there are no stopover sites consistently used (ND GFD 2019c). There are no known breeders within the state (SD Birds 2024b). Based on eBird (2024), no sightings of red knots have been documented within the Reservation.

Whooping Crane

The whooping crane is a tall bird standing five feet in height with a wingspan of up to seven feet long. Habitat in South Dakota (and thus the Reservation) consists of sloughs, marshes, and fields (SD Birds 2024c). However, potential habitat for the whooping crane in the individual project areas would be limited to, and likely consist of, only migration stopover habitat (SD Birds 2024c, ND GFD 2019d). Whooping cranes often stop wherever they happen to be during the evening or when conditions are no longer suitable for flight, although whooping cranes generally avoid rocky substrates and heavily vegetated sites (Armbruster 1990). Based on eBird (2024), one sighting of whooping cranes has been documented on the Reservation.

Black Horse Butte

There is no available habitat for piping plover, red knot, or pallid sturgeon at this site. The site is in proximity to open cultivated fields and there is potential for monarch butterfly occupancy and whooping crane stopover; however, this habitat does not overlap with the site. There are no official surveys documenting the presence of either species at this site.

Little Eagle SE

There is no available habitat for piping plover, red knot, or pallid sturgeon at this project site. The site is in proximity to open cultivated fields and there is potential for monarch butterfly occupancy and whooping crane stopover in the adjacent habitat; however, this habitat does not overlap with the site. There are no official surveys documenting the presence of either species at this site.

Morristown E

There is no available habitat for piping plover, red knot, or pallid sturgeon at this project site. The site is in proximity to open cultivated fields and there is potential for monarch butterfly occupancy and whooping crane stopover in the adjacent habitat; however, this habitat does not overlap with the site. There are no official surveys documenting the presence of either species at this site.

SW Solen

There is no available habitat for piping plover, red knot, or pallid sturgeon at this project site. The site is in proximity to open cultivated fields and there is potential for monarch butterfly occupancy and whooping crane stopover in the adjacent habitat; however, this habitat does not overlap with the site. There are no official surveys documenting the presence of either species at this site.

Critical or Threatened / Endangered Habitat

A critical habitat, whether threatened or endangered, is a geographic area occupied by a species at the time of listing. This habitat contains the physical or biological features that are essential to the conservation of listed species that may need special management or protection

(USFWS 2017). There are no critical habitats located within or overlapping the Project Area (per USFWS 2024a, 2024b, 2024c, and 2024d); the nearest critical habitat to the Project Area is piping plover critical habitat approximately 5 miles to the northeast of Little Eagle SE site (USFWS 2002).

Wetland Habitats

Wetlands are areas where water covers the soil or is present near the soil surface for a period of time that influences the types and animals communities living in and on the soils. Section 404 of the Clean Water Act (CWA) regulates the dredging and or filling of wetlands. Additionally, discharging materials to the waters of the United States (WOTUS) requires permitting (33 USC 1344). As previously discussed, EO 11990 is the Protection of Wetlands and requires federal agencies to minimize the destruction, loss, or degradation of wetlands to preserve and enhance the natural and beneficial values of said wetlands. Additionally, the construction of infrastructure in wetlands should be avoided to the extent practicable.

Locations of wetlands were identified using the National Wetlands Inventory (NWI) mapping data and federally adopted classification scheme originally developed by Cowardin et al. (1979; USFWS 2023). There are no wetland types potentially occurring within the Project Area; however, some potential wetlands may be located adjacent to the tower sites, as shown on Figures 6a-6d in Appendix B. The closest wetland to the Project Area is a riverine wetland over 500 feet west of Little Eagle SE. The nearest wetland to the remaining sites in the Project Area is provided below:

- The closest wetland to Black Horse Butte is a freshwater pond located east of the site approximately 1,700 feet.
- The closest wetland to Morristown E is a riverine wetland located west of the site approximately 900 feet.
- The closest wetland to SW Solen is a freshwater pond located west of the site approximately 1,300 feet.

Vegetation

Ecoregions are areas where ecosystems are generally similar. The four tower sites all lie in the same Level 1 ecoregion, Great Plains (US EPA 2023b) and ecosystems are generally similar between the four tower sites. To represent vegetation on the Reservation, ecological systems at the four sites were mapped using the GAP/LANDFIRE National Terrestrial Ecosystems dataset. The dataset is produced by the U.S. Geological Survey (USGS) in collaboration with the LANDFIRE Program (USGS 2011) and is shown on Figures 7a through 7d.

The dominant ecological systems (i.e., those that comprise a portion of at least one project site) consist of the following:

- Northwestern Great Plains Mixedgrass Prairie (Black Horse Butte, Little Eagle SE, Morristown, SW Solen)
- Northwestern Great Plain – Black Hills Ponderosa Pine Woodland and Savanna (Little Eagle SE)
- Introduced Upland Vegetation – Perennial Grassland and Forbland (Little Eagle SE, Morristown East)
- Cultivated Cropland (Little Eagle SE, Morristown East, Black Horse Butte)
- Developed, Open Space (Black Horse Butte, Little Eagle SE)

Northwestern Great Plains Mixedgrass Prairie, Northwestern Great Plain – Black Hills Ponderosa Pine Woodland and Savanna and Introduced Upland Vegetation – Perennial Grassland and Forbland are described below due to their complex species composition.

Northwestern Great Plains Mixedgrass Prairie

The Northwestern Great Plains Mixedgrass Prairie is a system that extends from northern Nebraska into southern Canada and westward through the Dakotas to the Rocky Mountain Front in Montana and eastern Wyoming. This system is the predominate vegetative system and is found throughout the Reservation. Drought, in particular, can impact this system resulting in a reduction of mid-grasses and an increase in short grasses (Menard et al. 2015).

Common species found in this system include (Menard et al. 2015):

- Western wheatgrass (*Pascopyrum smithii*)
- Green needlegrass (*Nassella viridula*)
- Needle-and-thread (*Hesperostipa comate*)
- Prairie sagewort (*Artemisia frigida*)
- Silver sagebrush (*Artemisia cana*)

Northwestern Great Plain – Black Hills Ponderosa Pine Woodland and Savanna

The Northwestern Great Plain – Black Hills Ponderosa Pine Woodland and Savanna occurs throughout the northwestern Great Plains along areas that border the Rocky Mountains. These areas range from very sparse patches of trees on drier site to nearly closed-canopy forest stands where available soil moisture is higher. This system occurs primarily on gentle to steep slopes along escarpments, buttes, canyons, rock outcrops or ravines (Reid and Schulz 2018).

Dominant species in this system include, but are not limited to, the following (Reid and Schulz 2018):

- Ponderosa pine (*Pinus ponderosa*)
- Rocky Mountain juniper (*Juniperus scopulorum*)
- Green ash (*Fraxinus pennsylvanica*)
- Bur oak (*Quercus macrocarpa*)
- Quaking aspen (*Populus tremuloides*)

Introduced Upland Vegetation – Perennial Grassland and Forbland

The vegetation composition of introduced upland varies from location to location but is the result of plant colonization in areas where natural disturbances (i.e., fire, flood, heavy grazing, and human alterations) have altered the native ecology beyond recognition (SD GFP 2014; National Wildlife Federation [NWF] 2001). The land cover is altered by introduced, non-native perennial grasses and forbs. This system is primarily found in patches surrounded by the Northwestern Great Plains Mixedgrass Prairie and scattered throughout the Reservation in small, isolated patches (Montana Field Guide [MFG] 2024).

Common species found in this system include (MFG 2024):

- Crested wheatgrass (*Agropyron cristatum*)
- Smooth brome (*Bromus inermis*)
- Timothy (*Phleum pratense*)
- Kentucky bluegrass (*Poa pratensis*)

- Knapweed (*Centaurea* spp.)
- Canada thistle (*Cirsium arvense*)
- Leafy spurge (*Euphorbia esula*)
- Perennial pepperweed (*Lepidium latifolium*)
- Sweetclover (*Melilotus* spp.)

Black Horse Butte

Three dominant vegetation types can be found on the proposed Black Horse Butte site, as shown on Figure 7a (USGS 2011). The percentage of the site that each vegetation type occupies is listed below (USGS 2011):

- Northwestern Great Plains Mixedgrass Prairie – 18% of the site
- Cultivated Cropland – 78% of the site
- Developed, Open Space – 4% of the site

Little Eagle SE

Five dominant vegetation types can be found on the proposed Little Eagle SE site, as shown on Figure 7b (USGS 2011). The percentage of the site that each vegetation type occupies is listed below (USGS 2011):

- Northwestern Great Plains Mixedgrass Prairie – 67% of the site
- Introduced Upland Vegetation – Perennial Grassland and Forbland – 22% of the site
- Developed, Open Space – 2% of the site
- Cultivated Cropland – 5% of the site
- Northwestern Great Plain – Black Hills Ponderosa Pine Woodland and Savanna – 4% of site

Morristown E

Two dominant vegetation types can be found on the proposed Morristown E site, as shown on Figure 7c (USGS 2011). The percentage of the site that each vegetation type occupies is listed below (USGS 2011):

- Introduced Upland Vegetation – Perennial Grassland and Forbland – 4% of the site
- Cultivated Cropland – 96% of the site

SW Solen

One dominant vegetation type can be found on the proposed SW Solen site, Northwestern Great Plains Mixedgrass Prairie, which makes up 100% of the site, as shown on Figure 7d (USGS 2011).

Migratory Birds and Wildlife

The Migratory Bird Treaty Act (MBTA) of 1918 stipulates protection for not only migratory birds, but also for habitats and environments necessary for the birds' survival. Several migratory birds that could occur within the Reservation, and thus the Project Area, are listed on the USFWS Birds of Conservation Concern list. Examples of such species include, but are not limited to, the following: the Baird's sparrow (*Ammodramus bairdii*), black-billed cuckoo (*Coccyzus erythrophthalmus*), bobolink (*Dolichonyx oryzivorus*), chestnut-collard longspur (*Calcarius ornatus*), Ferruginous hawk (*Buteo regalis*), Hudsonian godwit (*Limosa haemastica*), Lark bunting (*Calamospiza melanocorys*), red-headed woodpecker (*Melanerpes erythrocephalus*),

and Sprague's pipit (*Anthus spragueii*). The entire list of species protected by the MBTA can be found in 50 CFR 10.13.

The Bald and Golden Eagle Protection Act of 1962 provides special rules to protect these species and their nesting areas and nesting season. Bald eagles (*Haliaeetus leucocephalus*) are large raptors; adults are characterized by a dark brown body with a white head and tail. Fish comprise a large portion of their diets, though they are opportunistic feeders and they will also eat waterfowl, small mammals, and carrion. Bald eagles typically nest near, or within sight of, large open bodies of water; nests are generally placed in large, mature or old growth trees, but may also be placed on cliffs and rock outcrops (Aron 2005). Additionally, bald eagles are found throughout South Dakota and North Dakota, primarily along waterways (SD Birds 2024d, ND GFD 2019e). Three of the sites (i.e., Black Horse Butte, Morristown SE, and SW Solen) do not have any potential nesting habitat for eagles, therefore, no nests are likely to occur. Little Eagle SE has possible very minimal habitat (less than one acres), per USGS (2011); however, aerial imagery review does not indicate any nesting habitat overlapping the site. USFWS (2024i) noted that bald eagles are known to occur in the vicinity of the SW Solen site.

Golden eagles (*Aquila chrysaetos*) are also large raptors; they are characterized by a golden color along the back of their head, while the rest of their body is a uniform dark brown color. Golden eagles feed primarily on small mammals, but they may also feed on carrion. Golden eagles appear to prefer open shrublands and grasslands and will occasionally use riparian or woodland/brushland areas. Nests are typically placed on cliffs, but golden eagles may also nest in trees and on the ground (Kaufman 2024). In South Dakota, the Reservation lies within non-breeding golden eagle range (SD Birds 2024e). In North Dakota, the Reservation lies within secondary golden eagle range (ND GFD 2019f). Both bald and golden eagle sightings are common across North and South Dakota (eBird 2024).

Common wildlife found throughout the Reservation, and thus could potentially occur within the Project Area, include but are not limited to white-tailed deer (*Odocoileus virginianus*), mule deer (*O. hemionus*), antelope (*Antilocapra americana*), and coyote (*Canis latrans* (Standing Rock Game and Fish 2024).

4.6. Historic and Cultural Resources

The Standing Rock Sioux Reservation was originally established in 1868 under Article 2 of the Treaty of Fort Laramie of April 29, 1868. At that time, the boundaries of the Reservation began at the 46th parallel of north latitude to the east bank of the Missouri River, south along the east bank to the Nebraska line, then west to the 104th parallel of the west longitude. However, the Reservation's boundaries were condensed through the years despite lacking the consent of three-fourths of the Sioux, as was required by the 1868 Treaty of Fort Laramie. The final boundaries of the Reservation, as they are today, were delineated in 1889. Despite the official boundaries of the Reservation being delineated beginning in 1868, the Lakota people had called the area home since the early 19th century when they became a northern Plains people and practically divested themselves of most all Woodland traits (Standing Rock Sioux Tribe n.d.).

There are multiple federal regulations that protect historic and cultural resources. The National Historic Preservation Act of 1966 (NHPA) directs the Federal Government to consider the effects of its actions on historic and cultural resources under Section 106. The Standing Rock Sioux Tribe entered into an agreement with the National Park Service in August 1996 to assume certain responsibilities and functions under the NHPA within the exterior boundaries of the

Reservation. The Tribal Historic Preservation Office (THPO) was created to protect sacred and historic properties within its aboriginal territory. It is the policy of the Standing Rock Sioux Tribe to protect sacred sites, stone features, and historic properties contained within its tribal lands, ancestral, aboriginal/buffalo territory, and ceded lands. The Tribe has a 100% survey policy on tribal lands to ensure that all lands within the exterior boundaries of the Reservation are archaeologically surveyed under the NHPA and a traditional cultural property (TCP) survey conducted prior to any groundbreaking activity (Standing Rock Sioux Tribe 2015).

Class III surveys were completed for the tower sites in October 2023 by a Tribal Archaeologist. A summary of archaeological resources, architectural resources, and Native American traditional, cultural, and/or religious resources encountered at each site, if applicable, is described below. Note, completion of consultation will be forthcoming.

Black Horse Butte

A 5-acre area of potential effect (APE) was pedestrian surveyed in transects spaced 5 meters apart. No eligible cultural resources were located in the APE and no previously recorded sites were located in the APE (Iron Eyes 2023a). Completion of consultation will be forthcoming.

Little Eagle SE

A 5-acre APE was pedestrian surveyed in transects spaced 5 meters apart. No eligible cultural resources were located in the APE and no previously recorded sites were located in the APE (Iron Eyes 2023b). Completion of consultation will be forthcoming.

Morristown SE

A 5-acre APE was pedestrian surveyed in transects spaced 5 meters apart. No eligible cultural resources were located in the APE and no previously recorded sites are located in the APE (Iron Eyes 2023c). Completion of consultation will be forthcoming.

SW Solen

A 5-acre APE was pedestrian surveyed in transects spaced 5 meters apart. Potentially eligible cultural resources were located in the APE; therefore, avoidance areas have been identified (see Figure 8). The guy wires were rotated to not disturb the avoidance areas. No previously recorded sites were located in the APE (Iron Eyes 2023d). Completion of consultation will be forthcoming.

4.7. Aesthetic and Visual Resources

Aesthetic and visual resources can be defined in many ways but are based on the context of an area and can influence community cohesion and values. Vast open spaces with vastly spaced development across the area, recreational activities are readily available and highly prized (Travel South Dakota 2024a).

Black Horse Butte

This tower site is located on primarily flat land with rolling hills in the background. The tower site's access road would be right off of SD Hwy 65 where several agricultural fields are present. The tower would be approximately 300 feet from SD Hwy 65 and would be visible from the highway. Using a visual simulation analysis on Google Earth (2014), the tower site is visible approximately 15 miles away. There are no listed monuments, national parks, or state interest sights near the tower site. The closest national or state interest is the Little Moreau State Recreation Area that is located 28 miles south of the tower site (ESRI 2021).

Little Eagle SE

This tower site is located approximately 500 feet off SD Hwy 63 and would be visible from the highway, nearby residences, and the southern portion of Little Eagle, SD. The site is located in a primarily undeveloped area with dispersed residences throughout the area. Using a visual simulation analysis on Google Earth (2014), the tower site is visible approximately 16 miles away. There are no listed monuments, national parks, or state interest sights near the tower site. The closest national or state interest is the Little Moreau State Recreation Area that is located 21 miles southwest of the tower site (ESRI 2021).

Morristown E

This tower site is located approximately 2.5-miles southeast of the town of Morristown, South Dakota, in a heavily cultivated area. SD Hwy 12 is approximately 0.5 mile north of the site as well as a railroad; the tower site would be visible from SD Hwy 12, the railroad, and from Morristown. Using a visual simulation analysis on Google Earth (2014), the tower site is visible approximately 18 miles away. There are no listed monuments, national parks, or state interest sights near the tower site. The closest national or state interest is the Shadehill Reservoir State Recreation Area that is located 27 miles west of the tower site (ESRI 2021).

SW Solen

This tower site is located approximately 1-mile east of ND Hwy 6 and would be visible from ND Hwy 6. Using a visual simulation analysis on Google Earth (2014), the tower site is visible approximately 16 miles away. There are no listed monuments, national parks, or state interest sights near the tower site. The closest national or state interest is the Lake Patricia State Conservation Area that is located 16 miles northwest of the tower site (ESRI 2021).

4.8. Land Use

The Reservation encompasses all of Sioux County, ND, and all of Corson County, SD, with portions overlapping Ziebach and Dewey counties, SD. The Reservation is primarily rural with agricultural land uses dispersed throughout the area. The Missouri River makes up the eastern boundary of the Reservation and Fort Yates, ND, is home to the Standing Rock Sioux Tribal Government and the BIA Standing Rock Agency (BIA 2024).

Black Horse Butte

Current land use at the Black Horse Butte tower site is agriculture, both cropland and grazing and is located on allotted land. Land use surrounding the tower site is primarily undeveloped/vacant land with agricultural land uses (i.e., cultivated fields) to the south. Additionally, SD Hwy 65 runs adjacent to the tower site.

Little Eagle SE

The Little Eagle SE tower site is located on tribal trust land and undeveloped. Land use surrounding the tower site is primarily agricultural. SD Hwy 63 runs adjacent to the tower site.

Morristown E

Current land use of the Morristown E tower site is agriculture, specifically cropland and is located on allotted land. Land use surrounding the tower site is primarily agriculture (e.g., cultivated cropland with some grazing). A residence, railroad tracks, and SD Hwy 12 are also in the general vicinity. Additionally, the Morristown E tower site soil type is rated as prime farmland if irrigated per FPPA and a portion of the soils will likely be converted from prime farmland.

SW Solen

The SW Solen tower site is located on tribal trust land, undeveloped, and was likely used for agricultural activities (i.e., grazing). There is a residence nearby and the nearest highway is ND Hwy 6, which is located approximately 1-mile east. Additionally, one of the SW Solen tower site soil types (Vebar-Parshall; 14% of the site) is classified as farmland of statewide importance per FPPA and a portion of the soils will likely be converted from prime farmland.

4.9. Infrastructure

Across the Reservation, access to utilities is limited due to the rural nature of the area. Existing electrical grids provide power to most residences (North Dakota Studies 2024). Rural water systems or private wells provide water. Gas services are available in communities, but rural homesteads require propane. Finally, access to affordable telecommunications has been limited (Nokia 2024). Existing infrastructure across each site is minimal to nonexistent. Each tower site would require the installation of necessary infrastructure for basic operations. Infrastructure would consist of the tower foundations, controlled access (i.e., fencing), utilities, back-up generators, and appropriate warning systems (i.e., Federal Aviation Agency lighting). Utilities (e.g., electrical, broadband fiber, etc.) would be brought into each tower site from the nearest access/easement point. Each tower site would have a single, above-ground back-up generator that is free standing and powered by a 1,000-gallon propane tank. Each generator will also be shielded with a weather protective cover. In order to minimize the number of strikes at cellular towers and to mitigate such impacts, lighting systems have been changed from solid lighting to flashing or strobing lights (further discussed in Section 5.5 to reduce bird collisions). This lighting modification also reduces energy use and saves tower owners on operating costs.

Black Horse Butte

The planned tower is approximately 304-ft at its highest point including the lightning rod, aviation lighting, and antennas. This tower site would require grading of land and installation of a gravel road access directly off of SD Hwy 65. All utilities would be trenched along the access road within the 30-foot utility easement.

Little Eagle SE

The planned tower is approximately 304-ft at its highest point including the lightning rod, aviation lighting, and antennas. This tower site would require the grading of land and installation of a gravel road access from SD Hwy 63. All utilities would be trenched along the access road within the 30-foot utility easement.

Morristown E

The planned tower is approximately 304-ft at its highest point including the lightning rod, aviation lighting, and antennas. This tower site would require the grading of land and installation of a gravel road access from 223rd Avenue. All utilities would be trenched along the access road within the 30-foot utility easement. Access to US Hwy 12 is located approximately 2.5 miles east/northeast from the tower site.

SW Solen

The planned tower is approximately 304-ft at its highest point including the lightning rod, aviation lighting, and antennas. This tower site would require the grading of land and installation of a gravel road access from 76th Street SW. All utilities would be trenched along the access road within the 30-foot utility easement. ND Hwy 6 is located approximately 1 mile west of the tower site.

4.10. Socioeconomic Resources

Specific demographic information for the Project Area is not available; therefore, demographic information for the Reservation is summarized below. The estimated population of the Reservation was approximately 7,817 people (as of 2022, US Census Bureau [USCB] 2024a). The median age on the Reservation is 28. Approximately 40% of the population is under the age of 20, and approximately 10% of the population is 65 years or older (USCB 2024a). The median household income was approximately \$42,308; the population that had income below the poverty level in the past 12 months on the Reservation was approximately 32% (USCB 2024b).

The unemployment rate for the civilian labor force on the Reservation is approximately 12% (USCB 2024b). The majority of the employed civilian population (i.e., approximately 45%) works in management, business, science, and arts occupations; followed by approximately 20% of the employed civilian population, which works in the service occupation (USCB 2024b).

EO 12898, Federal Actions to Address Environmental Justice in Minority Populations and Low-Income Populations, tasks federal agencies with identifying and addressing, as appropriate, disproportionately high adverse human health or environmental effects of its programs, policies, and activities on minority populations and low-income populations. Minority populations include the following population groups: American Indian or Alaskan Native; Asian or Pacific Islander; Black, not of Hispanic origin; and Hispanic (CEQ 1997). For this analysis, low-income populations are defined as persons living below the poverty level based on the USCB population reports.

Overall, the population in the Project Area is considered a minority and low-income population based on the USCB data. Approximately 32% of the population is living below the poverty line (USCB 2024b) and approximately 77% identify as American Indian and Alaska Native (USCB 2024a).

4.11. Human Health and Safety

Concerns for human health and safety for the Project Area are likely closely tied to the proximity of the proposed infrastructure and individual residences. No known specific minimum distance is established for the towers to existing roadways and buildings, including residences; however, Physicians for Safe Technology (2023) cites various cell towers and city ordinances with distances ranging from 200 feet to 1,500 feet from residences in case of tower foundation failure. Therefore, these minimum distances are considered when revising impacts from tower minimum distance to outside infrastructure. Utilities servicing the towers would be buried along easements. Buried utilities would be marked with tracer lines, warning tape, and contained within conduit. The main tower base would be secured behind a 6-ft high security fence with a secure access gate. However, transformers would be located outside of the security fence. Having transformers outside of the security fence is intentional in case of electrical service emergencies (e.g., blown transformers, power outage, etc.). Each tower site would be well marked and have gravel roads with proper drainage and sized to support vehicle travel.

The majority of public and worker exposure to health and safety concerns would occur during the construction phase of each tower. Heavy machinery necessary to erect the towers, grade the sites, and build the tower foundations may result in increased traffic along public roadways. Waste management would be established as required by law to prevent any mass waste dumping or hazardous waste dumping. There are no Resource Conservation and Recovery Act

facilities or National Priorities List sites near the Project Area (US EPA 2024g, 2024h, 2024i, and 2024j; US EPA 2023c).

It should be noted that developing technologies and access to cellular and internet communications is limited across the Project Area, which hinders communications across the Reservation. This not only limits individuals access to emergency services, but also increases response times for emergency services.

5.0 Analysis of Environmental Impacts

The following section provides a comprehensive analysis of the potential direct and indirect effects of the Proposed Action and the No Action Alternatives with a side-by-side comparison summary included in Table 5-1. The level of significance of each effect was evaluated in both context and intensity. Context refers to the significance of the action such as the potential impacts to society, affected region, affected interests, and the immediately affected local environment. Intensity refers to the severity of an action's impact and the degree of potential controversy surrounding both the Proposed Action and the No Action. Both context and intensity of an impact is considered across both the short- and long-term period. Potential impacts that are handled through the issuance of permits, consultation, design modifications, or other agreements across stakeholder parties are generally not considered to be significant unless there are exceptional circumstances or substantial controversy. A complete list of regulations, rules, and permit requirements is included in Section 6.0. Affected environments where impacts are anticipated to be similar between sites and across the Reservation are not further discussed for each tower location. Additionally, affected resources that are not anticipated to be similarly affected across tower sites include site-specific details.

5.1. Noise

Under the Proposed Action Alternative, there are anticipated to be two types of anthropogenic noise impacts. One would be the direct result of the construction of each tower site and the second would be any noise emitted by the operation and/or maintenance of each tower. The noise generated by necessary construction equipment (i.e., passenger vehicles, earth moving equipment, trencher, cranes, and haul trucks) can cause noise levels from 80 to 120 dB (Spencer n.d.); as shown in Section 4.1 the noises can range from 55 to 85 dB. These impacts would be temporary and minor and would be limited to the local area around the tower site when noise-generating equipment is being operated. Additionally, due to the rural nature of the overall Project Area, it is anticipated that this impact would be minimally adverse over the short-term. During operations, the primary noise sources at a cell tower are cooling units, backup generators, and occasional pickup trucks. An above-ground propane generator is anticipated to be used and is known to be the quietest and has an operational noise level of just 58 dBA (Reliable Power Systems 2024). Though there are no known defined applicable noise limits in the Project Area, typical noise limits in the U.S. are 55 dBA during daytime hours (Noise Engineers 2024). However, equipment failure and backup generator operations are not anticipated; if they were to occur, it would be a temporary impact that would be limited to the local area and only occur until total failure, equipment repair, or until utility service (i.e., electrical) are restored.

The states of North and South Dakota, the Reservation, and the counties in which the Reservation lie do not have known sound ordinances specific to the operations of construction equipment. Furthermore, neither site is within a town or city limit where additional noise

ordinances may be in effect. Additionally, a BMP for the operation of construction equipment is to operate during daylight hours limiting the timeframe of noise exposure.

Potential impacts under the Proposed Action would depend upon the tower site location and are further discussed below. Under the No Action Alternative, no impacts would occur to or from noise levels because no construction or tower operation would occur.

Black Horse Butte

Due to the rural location of this tower site and the lack of any residences in the vicinity, there are anticipated to be no impacts to noise levels from the Proposed Action Alternative.

Little Eagle SE

Under the Proposed Action, adverse impacts would be negligible. The tower site is located in a rural area and only one residence is located in the vicinity (i.e., approximately 0.6-mile southeast of the site). Sound from the site during construction may be audible depending upon wind speed and direction and the level of the noise but it would be negligible and short term. Noise from the daily operations of the tower would not likely be heard at the residence.

Morristown E

Under the Proposed Action, adverse impacts would be negligible. The tower site is located in a rural area and only one residence is located in the vicinity (i.e., approximately 0.4-mile south of the site). Sound from the site during construction may be audible depending upon wind speed and direction and the level of the noise but it would be negligible and short term. Noise from the daily operations of the tower would not likely be heard at the residence.

SW Solen

Under the Proposed Action, adverse impacts would be negligible. The tower site is located in a rural area and only one residence is located in the vicinity (i.e., approximately 0.4 mile north of the site). Sound from the site during construction may be audible depending upon wind speed and direction and the level of the noise but it would be negligible and short term. Noise from the daily operations of the turbine would not likely be heard at the residence.

5.2. Air Quality

Under the Proposed Action Alternative, impacts to air quality are anticipated to be from both the construction of the tower sites and from the operation of the tower sites. The construction of each tower site would require heavy equipment, passenger vehicles, and the removal and addition of ground cover. The operation of vehicles (both heavy and passenger) would generate air emissions which would likely be minor and temporary, likely resulting in negligible impacts to air quality limited to the local area around the tower site. For example, five or less pickup trucks would likely transport contractors to and the site during construction; a backhoe would likely run a maximum of 10 hours per days for no more than 60 days; and a crane would likely run for 10 hours for one day. However, these emissions are expected to result in temporary increases in localized particulate emissions of particulate matter, volatile organic compounds, nitrogen oxides, and carbon monoxide.

Such fugitive emissions from construction activities would be mitigated through BMPs and would include:

- Machinery and other construction vehicle engines would not be left to idle unnecessarily; and

- Standard dust suppression procedures would be used to control fugitive dust.

The ground preparation required for each site (i.e., road construction, leveling, contouring) would also generate particulate matter in the form of dust. To minimize the effects of dust during construction, BMPs such as dust suppression efforts via water trucks or other methods may be implemented. Additionally, construction plans for each site include large areas of gravel base on roadways, tower foundations, and parking lots. Additional BMPs would further minimize dust and erosion potentially impacting the local air quality, including the reseeding and revegetation of the disturbed areas. Construction activities are expected to directly contribute to greenhouse gas emissions; however, due to the small scale of each tower project and the intrinsically rural nature of the area those impacts are anticipated to be minor over the short term.

During operations of each of the four towers, there are anticipated to be minimal to negligible impacts to air quality through the operation of vehicles and equipment to maintain and operate each site. However, impacts to climate change and greenhouse gas emissions are anticipated to be minor over the long term. Each cell tower is hooked into the electrical grid and requires varying levels of power to operate. The electrical demand of each tower is driven by operating temperatures (i.e., heating and cooling needs), broadcast range, and broadcast frequency (i.e., density of users and Mbps used) (Swinhoe 2022). Taken as individual towers, the electrical demand and overall contribution to greenhouse gases and climate change through energy consumption is likely negligible over the long term. However, the addition of four cell towers would likely increase the overall contribution to greenhouse gases and climate change, although likely still at a negligible rate, when compared to the national level (U.S. Energy Information Administration [EIA] 2023). Upon completion of the Proposed Action, there would be no impacts to air quality due to the operation of the new towers. Additionally, the project does not meet the greenhouse gas reporting requirements as listed under 40 CFR 98.

Both the states of North and South Dakota have air monitoring programs that require air permitting for construction activities; however, in this case both states do not require an air permit for the construction of the towers (ND DEQ 2024; SD DENR 2020b). Since the potential impacts are primarily temporary and localized to the project site from construction activities, overall, the impacts to air quality as part of the Proposed Action Alternative are anticipated to be negligible to minor over the short and long term.

Under the No Action Alternative, no impacts to air quality would occur because no construction or tower operation would occur.

5.3. Geology and Soils

Under the Proposed Action Alternative, no impacts to geology are anticipated. Each site requires some grading and contouring for the tower footprint. All sites have a relatively small footprint of disturbed ground. The disturbed ground will not cause notable changes to the local topography or regional geology.

Under the Proposed Action Alternative, general impacts to soils are anticipated to be minor over the short and long-term. The construction of each tower site is similar between towers. Construction management and application of BMPs would be similar between locations and implemented to reduce the overall impact under the Proposed Action Alternative. During construction, soils would be subject to erosion by both wind and water. However, BMPs for

erosion control would be implemented where and when necessary. Such BMPs would include the following measures to stabilize soils and reduce erosion:

- Utilization of straw blankets
- Reseeding of vegetation
- Utilization of fertilizer, as needed, during revegetation

Furthermore, any areas identified to be eroded, collapsed, or deemed insufficient in any other way would be repaired post construction on an as needed basis.

There are no soils designated as *Prime Farmland* soils (NRCS 2023), though some *Farmland of Statewide Importance* and *Prime farmland if Irrigated* soils are present. Localized impacts to soils at each tower site are anticipated and further described below. Coordination with NRCS for FPPA is pending; Farmland Conversion Impact Rating forms are provided in Appendix C.

Under the No Action Alternative, no impacts to geology or soils would occur because no construction or tower operation would occur.

Black Horse Butte

Under the Proposed Action Alternative, impacts to soil at this tower site are anticipated to be adverse and minor-moderate over the long-term, and limited to the local area around the tower site. This site is composed of one soil type, Daglum-Rhoades complex, 0 to 6% slope. This soil type is deep to very deep, moderately to well drained clay type alluvium. It is moderately susceptible to compaction and is drought vulnerable (NRCS 2023). Soils at this site have been previously disturbed for agricultural purposes; however, they likely have not been excavated or compacted to the extent needed for tower support. During construction, direct impacts to soils are anticipated. The grading, sloping, compacting, and covering of the native soils could alter its natural state and soil profile (Penn State 2005); however, the BMPs for erosion control that would be implemented would reduce such impacts (i.e., utilization of straw blankets and reseeded of vegetation). Further, the minimal amount of acreage of soils disturbed at the site (i.e., 0.9 acre) further reduces the overall impact. Nonetheless, impacts are anticipated to be minor over the short and long term.

Little Eagle SE

Under the Proposed Action Alternative, impacts to soil at this tower site are anticipated to be adverse and minor to moderate over the long-term and limited to the local area around the tower site. The tower site and roadway lie across two soil types. Both soil types are considered moderately deep, well drained, moderately permeable, with medium to high susceptibility to compaction (NRCS 2023). The tower site lies on soils that have not been previously disturbed. However, the roadway follows an existing service or access road used for residential purposes. Additionally, the Cabba-Amor loams, 15 to 60% slopes are considered *Farmland of Statewide Importance* (NRCS 2023) and coordination is pending with NRCS for FPPA. A portion of the soils at this tower site likely have not been excavated or compacted to the extent needed for tower support. During construction direct impacts to soils are anticipated. The grading, sloping, compacting, and covering of the native soils could alter its natural state and soil profile (Penn State 2005); however, the BMPs for erosion control that would be implemented would reduce such impacts (i.e., utilization of straw blankets and reseeded of vegetation). Further, the minimal amount of acreage of soils disturbed at the site (i.e., 1.5 acres) further reduces the overall impact. Nonetheless, impacts are anticipated to be minor over the short and long term.

Morristown E

Under the Proposed Action Alternative, impacts to soil at this tower site are anticipated to be adverse and minor to moderate over the long term, and limited to the local area around the tower site. This site is composed of one soil type. This soil type is very deep, well drained sand and gravel. It is moderately susceptible to compaction and is drought vulnerable (NRCS 2023). This soil type is rated as *Prime farmland if Irrigated* (NRCS 2023) and coordination is pending with NRCS for FPPA. Soils at this site have been previously disturbed for agricultural purposes; however, they likely have not been excavated or compacted to the extent needed for tower support. During construction direct impacts to soils are anticipated. The grading, sloping, compacting, and covering of the native soils could alter its natural state and soil profile (Penn State 2005); however, the BMPs for erosion control that would be implemented would reduce such impacts (i.e., utilization of straw blankets and reseeding of vegetation). Further, the minimal amount of acreage of soils disturbed at the site (i.e., 1 acre) further reduces the overall impact. Nonetheless, impacts are anticipated to be minor over the short and long term.

SW Solen

Under the Proposed Action Alternative, impacts to soil at this tower site are anticipated to be adverse and minor to moderate over the long-term, and limited to the local area around the tower site. This site is composed of two soil types. Both soil types are considered well drained, drought vulnerable, and have a low to medium compaction rating (NRCS 2023) and coordination is pending with NRCS for FPPA. Soils at this site have been previously disturbed for agricultural purposes; however, they likely have not been excavated or compacted to the extent needed for tower support. During construction direct impacts to soils is anticipated. The grading, sloping, compacting, and covering of the native soils could alter its natural state and soil profile (Penn State 2005); however, the BMPs for erosion control that would be implemented would reduce such impacts (i.e., utilization of straw blankets and reseeding of vegetation). Further, the minimal amount of acreage of soils disturbed at the site (i.e., 1.1 acres) further reduces the overall impact. Nonetheless, impacts are anticipated to be minor over the short and long term.

5.4. Water Resources

Water resources potentially affected and evaluated in this EA include surface water, groundwater, coastal zone, intertidal, and estuary areas, wild and scenic rivers, and floodplains.

Surface Water (i.e., Lakes and Rivers)

No impacts to surface water resources would occur under the No Action Alternative or the Proposed Action. There are no surface water resources in the Project Area.

Groundwater

Groundwater potentially affected by the Proposed Action Alternative include shallow and deep aquifers. There were no identified sole source aquifers in or near each tower site in the Project Area. Additionally, shallow aquifers have not been mapped. Under the Proposed Action Alternative, impacts to groundwater are anticipated to be negligible to minimal over the short- and long-term as construction and operation of the tower sites are not likely to reach the deep aquifers.

Under the No Action Alternative, no impacts would occur to groundwater resources.

Black Horse Butte

Under the Proposed Action Alternative, local impacts to groundwater in and near this tower site are possible in the event of a spill or release of chemical contaminants during construction. Chemicals used on site will include diesel fuel and gasoline to power heavy equipment, construction equipment, and personal vehicles. Refueling of equipment will be conducted by a mobile fuel delivery service contractor; therefore, no fuel will be stored on site. To eliminate the potential for spills, equipment will only be refueled in a designated area and no overfilling or “topping off” of equipment will occur. Construction and refueling equipment will be regularly inspected to ensure the integrity of the equipment. In addition, fueling of personal vehicles will occur off site. The release of chemicals, whether intentional or accidental, have the potential to adversely affect groundwater resources through effluent release, percolation, and leaching (U.S. EPA n.d.). Contaminated groundwater has the potential to adversely impact nearby water wells over the long term. However, under the Proposed Action Alternative, construction will be conducted following industry standards and implementing BMPs to protect from chemical releases. Additionally, the tower site will be graded and sloped to reduce the impacts of standing water and uncontrolled effluent release. Construction activities are anticipated to have minimal to negligible impacts on the local hydrology and water conditions. With the implementation of BMPs and following industry standard construction guidelines, impacts to groundwater are anticipated to be negligible over the short and long-term.

The operation and maintenance of this tower site is anticipated to have no impact to groundwater under the Proposed Action Alternative. The tower site would be graded and sloped to prevent areas of standing water which could influence existing groundwater recharge zones (USGS 2013). There are no anticipated impacts to the local hydrology based on the long-term operation and maintenance of this tower.

Little Eagle SE

Under the Proposed Action Alternative, impacts to groundwater are not anticipated to be different than previously described based on this tower location.

Morristown E

Under the Proposed Action Alternative, impacts to groundwater are not anticipated to be different than previously described based on this tower location.

SW Solen

Under the Proposed Action Alternative, impacts to groundwater are not anticipated to be different than previously described based on this tower location.

Coastal Zone, Estuary, and Inter-tidal Areas

No impacts to coastal zones, estuaries, or inter-tidal areas would occur under the No Action Alternative or the Proposed Action. There are no coastal zones, estuaries, or inter-tidal areas in the Project Area.

Floodplains

No impacts to floodplains would occur under the No Action Alternative or the Proposed Action. There are no floodplains in the Project Area (see Figures 5a-5d).

Wild and Scenic Rivers

No impacts to wild and scenic rivers would occur under the No Action Alternative or the Proposed Action. There are no wild and scenic rivers in the Project Area. The closest wild and

scenic river to the Project Area, specifically Little Eagle SE, is approximately 176 miles from the Niobrara Wild and Scenic River (U.S. Forest Service 2022).

5.5. Biological Resources

Biological resources potentially affected by the Proposed Action Alternative include threatened and endangered species, migratory birds, and common wildlife. There would be no impact to designated critical habitat as there is none present in or near any tower sites (USFWS 2024a, 2024b, 2024c, 2024d, and 2024i).

Under the No Action Alternative, no impacts are anticipated for any biological resources.

Threatened and Endangered Species

The Proposed Action Alternative would have no effect on the pallid sturgeon because the Proposed Action would not impact suitable habitat for the species, and although its historical range has been observed within the Reservation, the probability of pallid sturgeon occurring is negligible (USFWS 2024i).

Impacts to piping plover, red knots, and whooping cranes under the Proposed Action Alternative are discussed under each tower site. Based on the USFWS consultation (USFWS 2024i; Appendix D), the Proposed Action Alternative may affect, but is not likely to adversely affect the piping plover, red knot, and whooping crane. Mitigation measures provided by USFWS (2024i; Appendix D) would be followed and prevent any potential impacts to the threatened and endangered species.

Black Horse Butte

There is no available habitat for piping plover, red knot, or pallid sturgeon at this site. The site is in proximity to open cultivated fields and there is potential for monarch butterfly occupancy and whooping crane stopover; however, this habitat does not overlap with the site. There are no official surveys documenting the presence of either species at this site (USFWS 2024i; Appendix D).

Little Eagle SE

There is no available habitat for piping plover, red knot, or pallid sturgeon at this project site. The site is in proximity to open cultivated fields and there is potential for monarch butterfly occupancy and whooping crane stopover in the adjacent habitat; however, this habitat does not overlap with the site. There are no official surveys documenting the presence of either species at this site (USFWS 2024i; Appendix D).

Morristown E

There is no available habitat for piping plover, red knot, or pallid sturgeon at this project site. The site is in proximity to open cultivated fields and there is potential for monarch butterfly occupancy and whooping crane stopover in the adjacent habitat; however, this habitat does not overlap with the site. There are no official surveys documenting the presence of either species at this site (USFWS 2024i; Appendix D).

SW Solen

There is no available habitat for piping plover, red knot, or pallid sturgeon at this project site. The site is in proximity to open cultivated fields and there is potential for monarch butterfly occupancy and whooping crane stopover in the adjacent habitat; however, this habitat does not

overlap with the site. There are no official surveys documenting the presence of either species at this site (USFWS 2024i; Appendix D).

Critical or Threatened / Endangered Habitat

Under the Proposed Action Alternative, there would be no impact to critical, threatened, or endangered habitats as there are none listed in or near the Project Area for each tower site (USFWS 2024a, 2024b, 2024c, 2024d, and 2024i).

Wetland Habitats

No impacts to wetland habitats would occur under the No Action Alternative or the Proposed Action. There are no wetlands in the Project Area. The nearest wetland to the Project Area is 500 feet from Little Eagle SE.

Vegetation

Under the Proposed Action Alternative, impacts to vegetation would be minimally adverse over the short and long-term for local vegetation. Construction activities will result in the scraping and removal of existing vegetation. Additionally, compacted gravel pads and roadways will be built on soils preventing vegetation stands from recolonizing. Once construction is complete, areas that were disturbed, but not graveled, will be reseeded with native grassland species. Tower site-specific area impacts are described below. Overall, approximately 1.32 acres of native vegetation stands would be permanently disturbed under the Proposed Action Alternative. Given the small acreage size when compared to the total acres of native vegetation within the Reservation, the total impacts to vegetation under the Proposed Action Alternative would be minimal.

Black Horse Butte

This tower site consists of approximately 0.9-acre of disturbed vegetation. Of that, approximately 0.73 acres is a vegetation type that has been previously disturbed (i.e., cultivated cropland and developed open space) (USGS 2011).

Little Eagle SE

This tower site consists of approximately 1.49 acres of disturbed vegetation. Of that, approximately 0.42-acres is a vegetation type that has been previously disturbed (i.e., cultivated cropland, developed open space, and introduced upland vegetation) (USGS 2011).

Morristown E

The tower site consists of approximately 0.97-acres of disturbed vegetation. Of that, approximately 100% of the area is a vegetation type that has been previously disturbed (i.e., cultivated cropland, and introduced upland vegetation) (USGS 2011).

SW Solen

The tower site consists of approximately 1.1 acres of disturbed vegetation. Of that, approximately 0% is a vegetation type that has been previously disturbed (USGS 2011).

Migratory Birds and Wildlife

Under the Proposed Action Alternative, adverse impacts to migratory birds, bald and golden eagles, and common wildlife would be negligible to minor over the short and long term. Per USFWS (2024a; 2024b; 2024c; 2024d) there are no migratory birds of conservation concern known to occur within the Project Area. Bald eagles are known to occur in the vicinity of the SW Solen site (per USFWS 2024i); however, there is no habitat present for nesting eagles within the

Project Area. Migratory birds, eagles, and wildlife are highly mobile and would likely vacate an area if disturbed by construction activities. Under the Proposed Action Alternative, the impacts to migratory birds and common wildlife during construction activities would be temporary, and minor to negligible. Additionally, once construction has finished, migratory birds, eagles, and common wildlife would likely move back into the area and utilize habitat adjacent to and near the towers. No additional impacts to wildlife species are anticipated under the Proposed Action Alternative.

Under the Proposed Action Alternative, impacts from the operation of the tower sites to migratory birds and eagles are anticipated to be adverse and minor over the long term from potential bird strikes, as cellular towers can directly impact migratory birds through bird strikes (Partners in Flight 2024). These bird strikes are often related to the lighting systems on cellular towers attracting and then confusing migratory birds in flight, often resulting in a fatal strike with equipment (USFWS 2024j). In order to minimize the number of strikes at cellular towers and to mitigate such impacts, lighting under the Proposed Action Alternative would include strobes during the day and LED red lights in the night hours. When flashing or strobing lights are utilized, birds are not as attracted to the light (Partners in Flight 2024; USFWS 2024j). Specifically, as noted in USFWS (2022), lighting a tower with only flashing lights at night has been found to reduce bird collisions by as much as 70% while still promoting safety by alerting pilots to tower locations. Additionally, as required in (USFWS 2021), if taller towers requiring lights for aviation safety must be constructed, the minimum amount of pilot warning and obstruction avoidance lighting required by the FAA should be used. Unless otherwise required by the FAA, only white or red flashing lights should be used at night, and these should follow FAA obstruction and marking standards with regards to the minimum number of lights, minimum intensity, and minimum number of flashes per minute. The use of non-flashing warning lights should be avoided at night (USFWS 2021). Additionally, mitigation measures provided by USFWS (2024i; Appendix D) would also be followed to prevent any potential impacts to the migratory birds and eagles. For example, one measure that is required and would be implemented is that the project proponent would turn off all unnecessary lighting at night. If nighttime lighting is required, the use of motion sensor security lights that are only activated as needed can be used. The use of sodium vapor lights at site facilities should be minimized or avoided to reduce the attraction of migratory birds.

Cellular towers can also act as an attractant to bald and golden eagles for nesting areas (Riley 2023). Eagles are naturally attracted to high areas for nesting, including power poles, transmission towers, cellular towers, and other infrastructure. If this occurs, nests have the potential to directly impact the operations of equipment (Riley 2023). However, the mitigation measures provided by USFWS (2024i; Appendix D) include the National Bald Eagle Management Guidelines (USFWS 2007), which prohibit removal or destruction of both active and alternate bald eagle nests. For example, USFWS requires that the project proponent install nest exclusion devices on existing or new structures to discourage nest construction and use (USFWS 2024i). Additionally, per USFWS (2021), the following measures would be followed, as well. If birds are nesting on communication towers that require maintenance activities, the state natural resource protection agency and/or the USFWS should be contacted for permits, recommendations, and requirements. Excess wires would be minimized and securely attached to the tower structure to reduce the likelihood of birds becoming entangled on the tower. A bird nest exclusion device on the towers would be considered where birds frequently nest. Additionally, construction and maintenance activities around the nesting and activity schedule of

protected birds would be scheduled as well. Vegetation removal and maintenance activities would be scheduled outside of the peak bird breeding season to reduce the risk of bird take. Such an adverse impact is anticipated to be minor and long term with the incorporation of the mitigation measures above.

Under the No Action Alternative, no impacts to migratory birds, bald or golden eagles, or other wildlife would occur because no construction or tower operation would occur.

Black Horse Butte

Mitigation measures to reduce the potential for short- and long-term adverse impacts to migratory birds and eagles would be implemented at this site. For example, this tower will be outfitted with flashing lights at the mid-range height and mitigation measures provided by USFWS (2024i; Appendix D) would be followed to prevent any potential impacts to the migratory birds and eagles. Under the Proposed Action Alternative, impacts to migratory birds and eagles would be negligible over the long term with implementation of the above mitigation measures.

Little Eagle SE

Mitigation measures would be similarly implemented at this tower site.

Morristown E

Mitigation measures would be similarly implemented at this tower site.

SW Solen

Mitigation measures would be similarly implemented at this tower site.

5.6. Historic and Cultural Resources

Under the Proposed Action there would be no adverse impacts to cultural resources. Based on the findings and recommendation of the Principal Investigator (Iron Eyes 2023a-d), no historic properties would be affected. Furthermore, the following additional recommendation was made by the Principal Investigator for the project: the identified avoidance areas should be recognized in order to avoid impacting the potentially eligible cultural resources located within the APE. Completion of consultation will be forthcoming.

Under the No Action Alternative, there would be no adverse impacts to cultural resources because no construction or tower operation would occur.

5.7. Aesthetic and Visual Resources

Localized aesthetic and visual resource impacts at each tower site are further described below. Lighting under the Proposed Action Alternative would include strobes during the day and LED red lights in the night hours.

Black Horse Butte

Under the Proposed Action Alternative, impacts to aesthetic and visual resources are anticipated to be negligible, but adverse over the long term. This tower location is in a wide-open view scape with little to no other infrastructure altering the viewshed. The area is primarily rural in nature but has been previously disturbed for cultivation activities. Lighting (day and night) from the Proposed Action Alternative would be visible (likely from 6 miles away [Google Earth 2024]); however, there are minimal homes around the Black Horse Butte site. Additionally, there are no listed monuments, national parks, or state interest sights near the tower site.

Therefore, such impacts would result in negligible impacts over the long term under the Proposed Action Alternative.

Little Eagle SE

Under the Proposed Action Alternative, impacts to aesthetic and visual resources are anticipated to be minor, but adverse over the long term. This tower location is adjacent to an already disturbed area where infrastructure such as roadways and transmission lines are already present. Additionally, the area is relatively flat with rolling topography. There are no listed monuments, national parks, or state interest sights near the tower site. Though this tower is likely visible from a nearby residence, and lighting (day and night) from the Proposed Action Alternative would be visible (likely from 6 miles away [Google Earth 2024]); there are minimal homes around the Little Eagle SE site. Therefore, long-term adverse impacts are expected to be minor due to minimal community members' proximity and distance.

Morristown E

Under the Proposed Action Alternative, impacts to aesthetic and visual resources are anticipated to be negligible, but adverse over the long term. This tower location is in an already disturbed area, with nearby residential infrastructure, roadways, and a train route. It is also in close proximity to Morristown, SD, where other infrastructure has previously fractured the viewshed. The tower would likely be seen from 6 miles away (Google Earth 2024). However, there are no listed monuments, national parks, or state interest sights near the tower site. Therefore, long-term adverse impacts are expected to be negligible due to other infrastructure in the immediate surrounding area.

SW Solen

Under the Proposed Action Alternative, impacts to aesthetic and visual resources are anticipated to be minor, but adverse over the long term. This tower location is well off the nearby highway where bluffs and rolling topography naturally limit visual interference from the road. There are no listed monuments, national parks, or state interest sights near the tower site. However, the tower is located adjacent to a residence where it is likely visible along with lighting (day and night) from the Proposed Action Alternative and would likely be seen from 6 miles away (Google Earth 2024). However, long-term impacts are expected to be adverse, but minor, due to minimal community members' proximity over the long term.

Under the No Action Alternative, no impacts to aesthetic and visual resources would occur because no construction or tower operation would occur.

5.8. Land Use

Black Horse Butte

Under the Proposed Action Alternative, impacts to land use are anticipated to be negligible and would be limited to the local area around the tower site. The construction of the tower would result in the permanent disturbance of approximately 0.9-acre of land. This land was previously utilized for agricultural purposes, primarily crop cultivation. Although the land would no longer be available for crop cultivation, the area has been previously disturbed, the amount of land is minimal, and it would not result in a change to developed land. Therefore, impacts are anticipated to be negligible over the long term.

Little Eagle SE

Under the Proposed Action Alternative, impacts to land use are anticipated to be negligible and would be limited to the local area around the tower site. The construction of the tower would result in the permanent disturbance of approximately 1.5 acres of land. This land has been primarily undeveloped with use for agricultural purposes, primarily grazing. Although the land associated with the tower infrastructure would no longer be available for grazing, it would not prevent grazing or other agricultural uses from occurring adjacent to or nearby. Coordination is pending with NRCS for FPPA; though conversion of prime farmland would occur, the project would result in a negligible change in land use due to the minimal amount of acreage conversion and is expected for the long term.

Morristown E

Under the Proposed Action Alternative, impacts to land use are anticipated to be negligible and would be limited to the local area around the tower site. The construction of the tower would result in the permanent disturbance of approximately 1 acre of land. This land was previously utilized for agricultural crop cultivation. Although the land would no longer be available for crop cultivation, the area has been previously disturbed, and the project would not result in a change to developed land. Coordination is pending with NRCS for FPPA; though conversion of prime farmland would occur, impacts are anticipated to be negligible over the long term due to the minimal amount of acreage conversion.

SW Solen

Under the Proposed Action Alternative, impacts to land use are anticipated to be negligible and would be limited to the local area around the tower site. The construction of the tower would result in the permanent disturbance of approximately 1.1 acres of land. This land has been primarily undeveloped with use for agricultural purposes, primarily grazing. Although the land associated with the tower infrastructure would no longer be available for grazing it would not prevent grazing or other agricultural uses from occurring adjacent to or nearby. Coordination is pending with NRCS for FPPA; though conversion of prime farmland would occur, the project would result in a negligible change in land use due to the minimal amount of acreage conversion and is expected for the long term.

Under the No Action Alternative, no impacts to land use would occur because no construction or tower operation would occur.

5.9. Infrastructure

Black Horse Butte

Under the Proposed Action Alternative, adverse impacts to infrastructure are expected to be negligible to minor over the short and long term. During construction of the tower, tie-ins to existing infrastructure would be necessary. During the tie-ins, impacts to nearby infrastructure may result. During construction, line strikes are possible and damage to other infrastructure, such as roadways, could occur. Any damage would be considered an adverse impact over the short term. Mitigation measures to prevent short-term adverse impacts during construction would include notifying *One Call* and performing underground line locates prior to digging. Additionally, any direct damage or interruptions to services would be immediately addressed and repaired.

Under the Proposed Action Alternative, impacts to infrastructure would be beneficial. Installation of this tower would increase the availability of telecommunication services in the area, and

ultimately facilitate the continued distribution of telecommunication infrastructure across the Reservation, which would be a long-term beneficial impact. However, the operations of the tower require support services, such as electricity. This would increase the demand on the current electrical infrastructure, which would be a negligible to minor adverse impact on the electrical infrastructure over the long term. However, the power usage by this tower is anticipated to be minor to negligible over the long term and the existing power grid would be able to support the power demand.

Under the No Action Alternative, there would be no impacts to existing infrastructure since there would be no changes to existing infrastructure. The current telecommunications infrastructure would remain limited and this could make future expansion of the telecommunication infrastructure cost prohibitive.

Little Eagle SE

Impacts under the Proposed Action Alternative would be similar as those previously described.

Morristown E

Impacts under the Proposed Action Alternative would be similar as those previously described.

SW Solen

Impacts under the Proposed Action Alternative would be similar as those previously described.

5.10. Socioeconomic Resources

Under the Proposed Action Alternative, beneficial impacts to socioeconomic resources are expected over the long term. The rural area of the Reservation and communities within has resulted in population areas with no to limited access to communication technologies. This limits the potential for certain communities and residences across the Reservation to access communication services that are more readily available in urban areas. The lack of communication access has hindered economic growth and individual development across the Project Area. The installation of the towers would allow for many of those rural areas to have better and more consistent access.

Under the No Action Alternative, major adverse impacts to socioeconomic resources could occur over the long term. The need for better access to telecommunication services across the Reservation has been identified. The lack of reliable communications across the area would continue to hinder socioeconomic resources in an adverse manner.

The population in the Project Area is considered a minority population and low-income population according to the USCB data. As discussed in Section 4.10, Socioeconomic Resources, above, approximately 32% of the population is living below the poverty level (USCB 2024b). Furthermore, approximately 77% of the population identify as American Indian and Alaska Native (USCB 2024a).

Under the Proposed Action Alternative there would be no adverse impacts to environmental justice populations. As discussed throughout this EA, the construction and operation of the towers would not result in adverse human health impacts or significant adverse environmental effects. Therefore, there would not be disproportionately high and adverse impacts to the environmental justice populations located in and around the Project Area.

Under the No Action Alternative, there would be moderate to major adverse impacts to environmental justice populations. If the towers were not constructed, the essential

communication services would not be available to these environmental justice populations, which would perpetuate the lack of essential services to these disadvantaged populations.

5.11. Human Health and Safety

Under the Proposed Action Alternative, impacts to human health and safety are expected to be minor and adverse over the short term; and beneficial over the long term with safety mitigation efforts included. During construction activities impacts to human health may occur. Impacts related to traffic management, utility line strikes, decreased air quality from dust and utility services, and accidental release of hazardous materials (i.e., fuels) could occur. However, mitigation efforts to manage traffic, identify buried utilities, dust management, and general protection of existing infrastructure will be in place under the Proposed Action Alternative. Such measures would include performing utility locations prior to construction, discussing traffic management plan with state Department of Transportation agency officials, and dust suppression efforts. To reduce the potential for accidental releases of hazardous materials, fuels or other chemicals would be stored and maintained in designated staging areas. Additionally, an emergency spill kit containing absorption pads, material, shovel, and other cleanup items would be readily available for cleanup of chemical or fuel releases. Construction activities would be completed in a relatively short period.

Additionally, during the operations and maintenance period of each tower, mitigation measures such as fencing and controlled access would be implemented. Limiting access to potentially dangerous equipment would mean that the operations of the towers does not lead to any adverse impacts to human health and safety over the long-term. Such mitigation measures would be in place including:

- Towers would be placed beyond a safe distance to outside infrastructure (per Physicians for Safe Technology 2023) (i.e., the towers would be sited more than 200 feet from existing roadways and buildings, including residences) in case of tower foundation failure.
- Utilities servicing the towers would be buried along easements. Buried utilities would be marked with tracer lines, warning tape, and contained within conduit.
- The main tower base would be secured behind a 6-ft high security fence with a secure access gate.
- Transformers would be located outside of the security fence. Having transformers outside of the security fence is intentional in case of electrical service emergencies (e.g., blown transformers, power outage, etc.).

Additionally, the operations of the towers would be a long-term beneficial impact to human health and services since the towers will improve or establish communications in rural areas. This would directly improve response times for emergency services in the area.

Under the No Action Alternative, impacts to human health and safety are anticipated to be adverse over the long term. A need for better telecommunication services across the Reservation has been identified. This need is in part due to the inability for some rural communities and residents to contact emergency services when needed, which is a continued major impact to human health and safety across the Project Area.

5.12. Cumulative Impacts

Per NEPA and CEQ regulations, the consideration of the cumulative impacts of a proposed action is required (32 CFR §651.16). A cumulative impact is defined as effect on the environment that results from the incremental effects of action when added to the effects of other past, present, and reasonably foreseeable future actions, regardless of what agency (federal or non-federal) or person undertakes such other actions (40 CFR §1508.1(g)(3)). Past actions are actions that occurred in the past that may warrant consideration in determining whether there are potential cumulative impacts. Present actions are actions that are occurring in the same general period as the Proposed Action and the No Action Alternative. Reasonably foreseeable actions are actions that may affect the projected impacts of the Proposed Action and the No Action Alternative. The cumulative impacts analysis area varies by resource; it may encompass a portion of each tower site within the Project Area, the entire Reservation, or expand beyond the defined Project Area footprint.

The Proposed Action Alternative would cumulatively provide beneficial impacts along with past actions to establish, provide, and increase telecommunication services across the Reservation during the present and foreseeable future. Efforts, to date, have been made to update existing towers with newer, more reliable equipment (Oxendine 2021) as part of a Tribal strategic initiative to increase communication capabilities across the Project Area (Standing Rock Sioux Tribe 2019).

There would be negligible to no cumulative impacts to noise, air quality, geology and soils, water, biological, and historic resources for past, present, or foreseeable future under the Proposed Action Alternative or the No Action Alternative as there would be little to no effect by either alternative.

There would be minor to moderate adverse impacts to infrastructure, socioeconomic, and human health and safety resources under the No Action Alternative as current conditions would continue as they have in the past, into the present and foreseeable future. This action alternative does not align with the Standing Rock Sioux Tribe Strategic Plan (Standing Rock Sioux Tribe 2019). However, under the Proposed Action Alternative impacts to those previously listed resources would be beneficial since the communications towers will directly improve connectivity across the area and community.

No cumulative impacts under the No Action Alternative to aesthetic and visual, and land use resources are expected, as no action would occur. Cumulative impacts to those same resources would be adverse, but minor to negligible, for the past, present, and foreseeable future under the Proposed Action Alternative. The areas where the tower sites are placed as defined under the Proposed Action Alternative have been previously disturbed or are adjacent to areas that were previously disturbed. Overall, the cumulative effects are not anticipated to result in adverse environmental impacts.

Table 5-1 Comparison of the Potential Environmental Impacts by Alternative

Alternative	Potential Impacts
Noise	--
Proposed Action	Negligible to minor adverse impacts over the short and long-term.

Alternative	Potential Impacts
No Action Alternative	No impacts to noise levels.
Air Quality	--
Proposed Action	Negligible to minor to adverse impacts over the short and long-term to air quality, greenhouse gas emissions, and climate change.
No Action Alternative	No impacts to air quality, greenhouse gas emissions, and climate change.
Geology and Soils	--
Proposed Action	No impacts to geology, but adverse minor to moderate impacts to soils over the short and long-term. Applicable BMPs to reduce overall adverse impacts to soil conditions and erosion potential.
No Action Alternative	No impacts to geology and soils.
Water Resources	--
Proposed Action	No impacts to surface water, coastal zones, floodplains, or wild and scenic rivers. Impacts to groundwater is anticipated to be negligible to minor over the short and long-term with the application of applicable BMPs and the prevention of chemical releases to the environment during construction activities. No impacts to groundwater over the long-term during the routine operations and maintenance of each tower site.
No Action Alternative	No impacts to water resources.
Biological Resources	--
Proposed Action	Negligible to minor adverse impacts over the short and long-term to biological resources. Mitigation measures considered for some biological resources to reduce the overall impacts over the long-term. Mitigation measures to reduce overall adverse impacts to migratory birds and eagles, include the following, but would not be limited to lighting that would include strobes during the day and LED red lights in the night hours; no unnecessary lighting at night; if nighttime lighting is required use motion sensor security lights that are activated as needed; installation of nest exclusion devices on existing or new structures to discourage nest construction and use; if birds are nesting on communication towers that require maintenance activities, the state natural resource protection agency and/or the USFWS should be contacted for permits, recommendations, and requirements. All mitigation measures provided by USFWS (2024i; Appendix D) would be implemented.
No Action Alternative	No impacts to biological resources.

Alternative	Potential Impacts
Historic and Cultural Resources	
Proposed Action	No adverse impacts to cultural resources (Iron Eyes 2023a-d). The following additional recommendation was made by the Principal Investigator for the project: the identified avoidance areas should be recognized in order to avoid impacting the potentially eligible cultural resources located within the APE.
No Action Alternative	No impacts to historical and cultural resources.
Aesthetic and Visual Resources	
Proposed Action	Negligible to minor to adverse impacts over the long-term to aesthetic and visual resources.
No Action Alternative	No impacts to aesthetic and visual resources.
Land Use	
Proposed Action	Negligible adverse impacts over the long-term to land use.
No Action Alternative	No impacts to land use resources.
Infrastructure	
Proposed Action	Short- and long-term beneficial impacts to infrastructure for operation of the towers, but negligible to minor adverse short-term impacts during construction of the towers is possible.
No Action Alternative	Short and long-term minor adverse impacts to infrastructure.
Socioeconomic Resources	
Proposed Action	Short and long-term beneficial impacts to socioeconomic resources.
No Action Alternative	Long-term adverse impacts to socioeconomic resources.
Human Health and Safety	
Proposed Action	Long-term beneficial impacts to human health and safety for operation of the towers, but minor adverse short-term impacts during construction of the towers are possible. Applicable BMPs to reduce overall adverse impacts to health and safety.
No Action Alternative	Minor to moderate long-term adverse impacts to human health and safety.

6.0 Applicable Environmental Permits and Regulatory Requirements

The following table lists the applicable environmental permits and regulatory requirements and any BMPs that must be implemented to under each, if relevant.

Table 6-1 Applicable Environmental Permits and Regulatory Requirements

Potentially Applicable Requirement	Relevant Project Information
All Resources	--
National Environmental Policy Act (NEPA) of 1969 42 U.S.C. § 4321 et seq.	Public scoping was initiated on 3/19/24 and a draft EA is in progress. A draft EA will be provided to the public for review.
Vegetation, Wildlife, and Fish	--
Endangered Species Act of 1973 16 U.S.C. § 1531 et seq.	No effect on the pallid sturgeon; may affect but is not likely to adversely affect the piping plover, red knot, and whooping crane. Mitigation measures provided by USFWS (2024i; Appendix D) would be followed and prevent any potential impacts to the threatened and endangered species. USFWS concurrence received 4/30/24.
Magnuson-Stevens Fishery Conservation and Management Act (Magnuson-Stevens Act) of 1976 16 U.S.C. 1801 et seq.	The Project will have no effect on fisheries.
Bald Eagle and Golden Eagle Protection Act (Eagle Act) of 1940 16 U.S.C. § 668-668d	<p>No bald or golden eagle nests are documented near the project sites. Additionally, the project as currently proposed will have minor to negligible effect on bald and golden eagles. Mitigation measures would be implemented to avoid impacts, including but not limited to the following:</p> <ul style="list-style-type: none"> • Lighting under the Proposed Action Alternative would include strobes during the day and LED red lights in the night hours. • Turn off all unnecessary lighting at night. If nighttime lighting is required use motion sensor security lights that are activated as needed. • Minimize or avoid the use of sodium vapor lights at site facilities to reduce attraction of migratory birds. • Install nest exclusion devices on existing or new structures to discourage nest construction and use. • If birds are nesting on communication towers that require maintenance activities, the state natural resource protection agency and/or the USFWS should be contacted for permits, recommendations, and requirements. • Excess wires would be minimized and securely attached wires to the tower structure to reduce the likelihood of birds becoming entangled on the tower. • A bird nest exclusion device on the towers would be considered where birds frequently nest. Construction and maintenance activities around the nesting and activity schedule of protected birds would be scheduled as well. • Vegetation removal and maintenance activities would be scheduled outside of the peak bird breeding season to reduce the risk of bird take. • All mitigation measures provided by USFWS (2024i; Appendix D).

Potentially Applicable Requirement	Relevant Project Information
<p>Migratory Bird Treaty Act (MBTA) of 1918 16 U.S.C. § 703-712</p> <p>Responsibilities to Federal Agencies to Protect Migratory Birds EO 13186</p>	<p>There are no migratory bird concerns directly associated with each tower location. The Project will have minor to negligible effect on migratory birds. USFWS concurrence received 4/30/24. The same mitigation measures outlined in the Eagle Act described above would avoid impacts to migratory birds.</p>
<p>Fish and Wildlife Conservation Act 16 U.S.C. § 2901 et seq.</p> <p>Fish and Wildlife Coordination Act 16 U.S.C. § 661 et seq.</p>	<p>There will be no effect on wildlife resources.</p>
<p>Waters, Wetlands, and Floodplains</p>	<p>--</p>
<p>Clean Water Act 33 U.S.C. § 1251 et seq.</p> <p>Floodplain/Wetlands Environmental Review</p> <p>Requirements 10 CFR 1022.12 Floodplain Management EO 11988</p> <p>Protection of Wetlands EO 11990</p>	<p>No wetlands, floodplains, surface waters, or WOTUS have been identified on any sites. The project will not impact these features as long as mitigation measures are followed regarding erosion and sediment transport.</p>
<p>Coastal Zone Management Act (CZMA) 16 U.S.C. § 1451 et seq.</p>	<p>The project is not located in a coastal zone requiring coordination under the CZMA.</p>
<p>Air Quality and Greenhouse Gases</p>	<p>--</p>
<p>The Clean Air Act, as revised in 1990 42 U.S.C. § 4701</p>	<p>The project is not expected to require any air permits. To minimize the effects of fugitive dust and emissions during construction, dust suppression techniques via water trucks or other methods would be implemented; and machinery and other construction vehicle engines would not be left to idle unnecessarily.</p>
<p>Final Mandatory Reporting of Greenhouse Gases Rule 40 CFR 98</p> <p>Federal Leadership in Environmental, Energy, and Economic Performance EO 13514</p>	<p>The project does not meet the greenhouse gas reporting requirements as listed under 40 CFR 98.</p> <p>EO 13514 was revoked by EO 13693 in 2015. The project does not fall within the confines of either EO but may be considered as part of any Tribal objectives to improve sustainability and renewable energy sources as specified under EO 13693.</p>

Potentially Applicable Requirement	Relevant Project Information
Cultural and Historic Resources	--
<p>Antiquities Act of 1906 16 U.S.C. § 431-433</p> <p>Historic Sites Act of 1935 16 U.S.C. § 461-467</p> <p>National Historic Preservation Act (NHPA), as amended, inclusive of Section 106 54 U.S.C. § 306108 et seq.</p> <p>Archaeological Data Preservation Act of 1974 (16 U.S.C. § 469 – 469-1)</p> <p>Archaeological Resources Protection Act of 1979, as amended 16 U.S.C. § 469 a-c</p> <p>Native American Graves Protection and Repatriation Act 25 U.S.C. § 3001 et seq.</p> <p>Indian Sacred Sites EO 13007</p> <p>American Indian Religious Freedom Act of 1978 (42 U.S.C. § 1996)</p>	<p>No adverse impacts to cultural resources. As the lead federal agency, and as provided for in 36 CFR 800.5, NTIA reached a determination of no historic properties affected for this undertaking based on the findings and recommendation of the Principal Investigator (Iron Eyes 2023a-d). The following additional recommendation was made by the Principal Investigator for the project: the identified avoidance areas should be recognized in order to avoid impacting the potentially eligible cultural resources located within the APE.</p>
Noise, Public Health, and Safety	--
<p>Noise Control Act of 1972 42 U.S.C. § 4901 et seq.</p>	<p>Due to the rural nature of the project site, sensitive receptors have not been identified and the project does not fall within this requirement.</p>
<p>Spill Prevention Control and Countermeasures Rule 40 CFR 112</p> <p>Comprehensive Environmental Response, Compensation, and Liability Act 42 U.S.C. § 9601 et seq.</p> <p>Resource Conservation and Recovery Act 42 U.S.C. § 6901 et seq.</p>	<p>Construction work will be performed during normal daylight hours. Workers will follow OSHA requirements for worker protection (i.e., wearing appropriate personal protective equipment). The Responsible Party will identify buried utilities prior to subsurface disturbance utilizing the <i>One Call</i> (Call Before You Dig) database tool. Heavy equipment and specialized equipment for construction will be done by qualified workers. A qualified worker is someone who is trained or experienced with the task, tool, or material being utilized. Coordination with the FAA will be completed to ensure each tower does not pose a hazard to air navigation.</p> <p>No gross wastes will be generated or left on site as part of the construction or operation and maintenance of each tower site.</p>
<p>The Toxic Substances Control Act 15 U.S.C. 2601 et seq.</p>	<p>No toxic substances will be used as part of the construction or operations and maintenance of each tower.</p>
<p>Federal Communications Commission (FCC)</p>	<p>Compliance with FCC rules to implement NEPA and protect aviation safety compliance and notification process.</p>

Potentially Applicable Requirement	Relevant Project Information
Environmental Justice	--
Environmental Justice	No additional requirements apply to the project for Environmental Justice.
Tribal Plan Consistency	--
List Any State, County or Local Planning agencies	North and South Dakota state planning, county level planning, and local municipality planning. Tribal government planning on tribal allotted land – land lease through Tribe.

7.0 Consultations

Table 7-1 Consultations Completed

Agency and Name	Consultation	Status
USFWS, South Dakota Ecological Services, Christopher Swanson	Section 7 Endangered Species Act Informal Consultation and Migratory Bird Treaty Act	Concurrence received 4/30/24.
THPO, T. Iron Eyes	NHPA, as amended, inclusive of Section 106	THPO response received 11/20/23 and 12/5/23.

8.0 References

- AirNow. n.d. Air Quality Index (AQI) Basics. Available online at: <https://www.airnow.gov/aqi/aqi-basics/>. Accessed 5/14/2024.
- American Meteorological Society (AMS). 2012. Glossary of meteorology: Climate change. Available online at: https://glossary.amelsoc.org/wiki/Climate_change. Accessed 2/12/2024.
- Armbruster, M. J. 1990. Characterization of Habitat Used by Whooping Cranes During Migration. U.S. Fish and Wildlife Service, Biol. Rep. 90(4). 16pp.
- Aron, C. 2005. South Dakota bald eagle (*Haliaeetus leucocephalus*) management plan. South Dakota Department of Game, Fish and Parks Wildlife Division Report No. 2005-01.
- Aron, C. 2006. South Dakota pallid sturgeon (*Scaphirhynchus albus*) management plan. South Dakota Department of Game, Fish and Parks Wildlife Division Report No. 2006-01.
- Council on Environmental Quality (CEQ). 1997. Environmental justice guidance under the National Environmental Policy Act. Available from: https://www.epa.gov/sites/production/files/2015-02/documents/ej_guidance_nepa_ceq1297.pdf.
- Cowardin, L. M., Carter, V., Golet, F. C., & LaRoe, E. T. (1979; Reprinted 1992). Classification of wetlands and deepwater habitats of the United States. United States Fish and Wildlife Service, FWS/OBS-79/31.
- eBird. 2024. Bird sightings. Available online at: www.ebird.org. Accessed 2/3/2024.
- ESRI. 2021. National and State Parks GIS Dataset. Downloaded from ESRI on 5/14/2024.
- Federal Emergency Management Agency (FEMA). 2024a. Description of all policies. Available online at: <https://www.fema.gov/emergency-managers/practitioners/environmental-historic/laws/descriptions#11988>. Accessed 1/28/2024.

- Federal Emergency Management Agency (FEMA). 2024b. National flood hazard layer FIRMeTe [Database] Standing Rock Indian Reservation 461219 (46031C0925A). Generated 1/28/2024.
- Federal Emergency Management Agency (FEMA). 2024c. National flood hazard layer FIRMeTe [Database] Standing Rock Indian Reservation 461219 (46031C1400A). Generated 1/28/2024.
- Federal Emergency Management Agency (FEMA). 2024d. National flood hazard layer FIRMeTe [Database] Standing Rock Indian Reservation 461219 (46031C0100A). Generated 1/28/2024.
- Federal Emergency Management Agency (FEMA). 2024e. National flood hazard layer FIRMeTe [Database] Standing Rock Indian Reservation 461219 (38085C0150B). Generated 1/28/2024.
- Federal Highway Administration (FHWA). 2017. Construction Noise Handbook. Available online at: <https://www.nrc.gov/docs/ML1805/ML18059A141.pdf> Accessed 5/14/24 Griffin, N. 2018. Screeching noise from cellphone tower frustrates Mooresville family. Available online at: <https://www.wrtv.com>. Accessed 2/17/2024.
- Google Earth. 2024. Visual Simulation Analysis. Accessed 5/15/24.
- Heisman, R. 2019. A high-wire act to protect whooping cranes from powerlines. Available online at: <https://www.friendsofthewildwhoopers.org>. Accessed 2/18/2024.
- Howells, L.W., 1982a. Geohydrology of the Standing Rock Indian Reservation: North and South Dakota: Hydrologic Atlas, v. 644, Plate 5. Accessed 5/15/24. Available online at: <https://pubs.usgs.gov/publication/ha644>.
- Howells, L.W., 1982b. Geohydrology of the Standing Rock Indian Reservation: North and South Dakota: Hydrologic Atlas, v. 644, Plate 1. Accessed 5/15/24. Available online at: <https://pubs.usgs.gov/publication/ha644>.
- Howells, L.W., 1982c. Geohydrology of the Standing Rock Indian Reservation: North and South Dakota: Hydrologic Atlas, v. 644, Plate 3. Accessed 5/15/24. Available online at: <https://pubs.usgs.gov/publication/ha644>.
- Iron Eyes, T. 2023a. Rock Telecom Black Horse Tower Survey. THPO File No. 23-67B. November 20, 2023.
- Iron Eyes, T. 2023b. Rock Telecom Little Eagle Tower Survey. THPO File No. 23-67C. November 20, 2023.
- Iron Eyes, T. 2023c. Rock Telecom Morrystown Tower Survey. THPO File No. 23-67A. November 20, 2023.
- Iron Eyes, T. 2023d. Rock Telecom Solen Tower Survey. THPO File No. 23-67D. December 5, 2023.
- Kaufman, K. 2024. Audubon field guide: Golden eagle. Available online at: <https://www.audubon.org/field-guide/bird/golden-eagle>. Accessed 2/3/2024.
- Menard, S., Kindscher, K., Kittel, G., Cooper, S., Reid, M. S., Schulz, K. A., and Drake, J. 2015. Terrestrial ecological system: Northwestern great plains mixedgrass prairie. Available online at: <https://explore.natureserve.org>. Accessed 2/3/2024.
- Montana Field Guide (MFG). 2024. Introduced upland vegetation – perennial grassland and forbland. Montana Natural Heritage Program. Available online at: https://FieldGuide.mt.gov/displayES_Detail.aspx?ES=8405. Accessed 2/3/2024.
- National Cooperative Soil Survey. 1998a. Official series description – REEDER Series. Available online at: https://soilseries.sc.egov.usda.gov/OSD_Docs/R/REEDER.html. Accessed 1/27/2024.

- National Cooperative Soil Survey. 1998b. Official series description – PARSHALL Series. Available online at: https://soilseries.sc.egov.usda.gov/OSD_Docs/P/PARSHALL.html. Accessed 1/27/2024.
- National Cooperative Soil Survey. 1999a. Official series description – AMOR Series. Available online at: https://soilseries.sc.egov.usda.gov/OSD_Docs/A/AMOR.html. Accessed 1/27/2024.
- National Cooperative Soil Survey. 1999b. Official series description – TELFER Series. Available online at: https://soilseries.sc.egov.usda.gov/OSD_Docs/T/TELFER.html. Accessed 1/27/2024.
- National Cooperative Soil Survey. 2000. Official series description – RHOADES Series. Available online at: https://soilseries.sc.egov.usda.gov/OSD_Docs/R/RHOADES.html. Accessed 1/27/2024.
- National Cooperative Soil Survey. 2001. Official series description – VEBAR Series. Available online at: https://soilseries.sc.egov.usda.gov/OSD_Docs/V/VEBAR.html. Accessed 1/27/2024.
- National Cooperative Soil Survey. 2005. Official series description – STADY Series. Available online at: https://soilseries.sc.egov.usda.gov/OSD_Docs/S/STADY.html. Accessed 1/27/2024.
- National Cooperative Soil Survey. 2018. Official series description – CABBA Series. Available online at: https://soilseries.sc.egov.usda.gov/OSD_Docs/C/CABBA.html. Accessed 1/27/2024.
- National Cooperative Soil Survey. 2023. Official series description – DAGLUM Series. Available online at: https://soilseries.sc.egov.usda.gov/OSD_Docs/D/DAGLUM.html. Accessed 1/27/2024.
- National Wildlife Federation (NWF). 2001. Restoring the prairie mending the sacred hoop: Prairie conservation and restoration on the Cheyenne River Reservation.
- Noise Engineers. 2024. Environmental noise from cell towers. Available online at: <https://noiseengineers.com/environmental-noise-cell-tower/>. Accessed 1/27/2024.
- Nokia. 2024. Nokia extends broadband to remote Native American tribes in the US. Available online at: <https://www.nokia.com/about-us/newsroom/articles/nokia-extends-broadband-to-remote-native-american-tribes-in-the-us/>. Accessed 2/4/2024.
- North Dakota Department of Environmental Quality (ND DEQ). 2022. Annual report: North Dakota ambient air quality monitoring program, network plan/assessment with data summary 2022. Division of Air Quality, Ambient Air Monitoring Program, Bismarck, ND.
- North Dakota Department of Environmental Quality (ND DEQ). 2024. Air permitting program process. Available online at: <https://deq.nd.gov>. Accessed 2/17/2024.
- North Dakota Game and Fish Department (ND GFD). 2019a. Monarch butterfly: Lifecycle. Available online at: <https://gf.nd.gov/pollinators/monarchs>. Accessed 2/3/2024.
- North Dakota Game and Fish Department (ND GFD). 2019b. Piping plover. Available online at: <https://gf.nd.gov/wildlife/id/shorebirds/piping-plover>. Accessed 2/3/2024.
- North Dakota Game and Fish Department (ND GFD). 2019c. Red knot. Available online at: <https://gf.nd.gov/wildlife/id/shorebirds/red-knot>. Accessed 2/3/2024.
- North Dakota Game and Fish Department (ND GFD). 2019d. Whooping crane. Available online at: <https://gf.nd.gov/wildlife/id/grassland-birds/whooping-crane>. Accessed 2/3/2024.
- North Dakota Game and Fish Department (ND GFD). 2019e. Bald eagle. Available online at: <https://gf.nd.gov/wildlife/id/raptors/bald-eagle>. Accessed 2/3/2024.
- North Dakota Game and Fish Department (ND GFD). 2019f. Golden eagle. Available online at: <https://gf.nd.gov/wildlife/id/raptors/golden-eagle>. Accessed 2/3/2024.

- North Dakota Studies. 2024. Data-Standing Rock. Available online at: <https://www.ndstudies.gov/curriculum/high-school/standing-rock-oyate/data-standing-rock#:~:text=Topography>. Accessed 1/27/24
- Oxendine, C. 2021. Standing Rock Sioux Tribe rolls out fixed wireless access across reservation. Tribal Business News. Available online at: <https://tribalbusinessnews.com/sections/economic-development/13364-standing-rock-sioux-roll-out-fixed-wireless-access-across-reservation>. Accessed 2/25/2024.
- Partners in Flight. 2024. Reducing bird collisions with towers. Available online at: <https://partnersinflight.org>. Accessed 2/24/2024.
- PennState Extension. 2005 Effects of soil compaction. Available online at: <https://extension.psu.edu/effects-of-soil-compaction>. Accessed 2/17/2024.
- Pereira, A. 2023, January 17. National Environmental Policy Act (NEPA) Determination, Standing Rock Telecom, Inc. (Memorandum). National Telecommunications and Information Administration.
- Physicians for Safe Technology. 2023. Key Elements of a Strong Local Wireless Facilities Ordinance. Available online at: <https://mdsafetech.org/cell-tower-and-city-ordinances/> Accessed 5/16/24
- Reid, M. S., and Schulz, K. A. 2018. Terrestrial ecological systems: Northwestern Great Plains-Black Hills ponderosa woodland and savanna. Available online at: <https://explorer.natureserve.org>. Accessed 2/3/2024.
- Reliable Power Systems. 2024. Which Generators Are The Quietest? Available online at: <https://myreliablepower.com/blog/which-generators-are-the-quietest/#:~:text=t cause disruption,-,Generac,they're also incredibly reliable>. Accessed 3/8/24
- Riley, L. 2023. Finding new ways to work with nature, together. Available online at: <https://www.fws.gov/story/2023-03/power-partnerships>. Accessed 2/4/2024.
- Rivers. 2024a. North Dakota. Available online at: <https://www.rivers.gov/north-dakota>. Accessed 2/3/2024.
- Rivers. 2024b. South Dakota. Available online at: <https://www.rivers.gov/south-dakota>. Accessed 2/3/2024.
- South Dakota. 2024. Water well completion records [Database]. Available online at: www.apps.sd.gov/nr68welllogs.com. Accessed 1/28/2024.
- South Dakota Birds. 2024a. Piping plover (*Charadrius melodus*). Available online at: https://www.sdakotabirds.com/species/piping_plover_info.htm. Accessed 2/3/2024.
- South Dakota Birds. 2024b. Red knot (*Calidris canutus*). Available online at: https://www.sdakotabirds.com/species/red_knot_info.htm. Accessed 2/3/2024.
- South Dakota Birds. 2024c. Whooping crane (*Grus americana*). Available online at: https://www.sdakotabirds.com/species/whooping_crane_info.htm. Accessed 2/3/2024.
- South Dakota Birds. 2024d. Bald eagle (*Haliaeetus leucocephalus*). Available online at: https://www.sdakotabirds.com/species/bald_eagle_info.htm. Accessed 2/3/2024.

- South Dakota Birds. 2024e. Golden eagle (*Aquila chrysaetos*). Available online at: https://www.sdakotabirds.com/speceis/golden_eagle_info.htm. Accessed 2/3/2024.
- South Dakota Department of Environment and Natural Resources (SD DENR). 2020a. South Dakota Ambient Air Monitoring Network: 5-year assessment of air monitoring sites. Air Quality Program.
- South Dakota Department of Environment and Natural Resources (SD DENR). 2020b. Air quality permits. Available online at: <https://danr/sd.gov/Environment/AirQuality/PermitForms/default.aspx>. Accessed 2/17/2024.
- South Dakota Game, Fish and Parks (SD GFP). 2014. South Dakota wildlife action plan. South Dakota Game, Fish and Parks Pierre, South Dakota, 583 pp.
- South Dakota Game, Fish and Parks (SD GFP). 2018 (November). South Dakota monarch conservation and management strategic plan. South Dakota Game, Fish and Parks Pierre, South Dakota, 55 pp.
- Spencer, E. n.d. Heavy construction equipment noise study using dosimetry and time-motion studies. National Institute for Occupational Safety and Health. Pittsburgh Research Laboratory, Pittsburgh, PA.
- Standing Rock Sioux Tribe. n.d. History. Available online at: <https://standingrock.org/about/history/>. Accessed 5/15/2024.
- Standing Rock Sioux Tribe. 2015. Title XXXII Cultural Resource Code. Ordinance No. 189, Standing Rock Sioux Tribal Code of Justice. Resolution No. 028-15. Approved January 6, 2015. Available online at: https://www.standingrock.org/sites/default/files/uploads/title_xxxii_-_cultural_resource_code_24-15.pdf
- Standing Rock Sioux Tribe. 2019. Standing Rock Next Generation Plan 2020 – 2045.
- Standing Rock Sioux Tribe. 2020. 2020 Consumer Confidence Report Standing Rock Rural Water System: For communities of Wakpala, Kenel, Little Eagle, Bullhead, Cannonball, Porcupine, Fort Yates, City Solen, and City of McLaughlin, for all rural water users. PWSID# 084690510.
- Standing Rock Sioux Tribe. 2024. Homepage. Available online at: <https://standingrock.org>. Accessed 1/27/2024.
- Standing Rock Sioux Tribe Game and Fish. 2024. Home. Available online at: <https://gameandfish.standingrock.org>. Accessed 1/28/2024.
- Status of Tribes and Climate Change Working Group (STACCCWG). 2021. Status of tribes and climate change report, Institute for Tribal Environmental Professionals, Northern Arizona University, Flagstaff, AZ. (Marks-Marino, D (ed.)). Available online at: <http://nau.edu/stacc2021>.
- Swinhoe, D. 2022. On-site solar and wind are growing, but can cell sites ever be independent of the grid at scale? Available online at: <https://www.datacenterdynamics.com>. Accessed 2/17/2024.
- Travel South Dakota. 2024a. Standing Rock Sioux Tribe. Available online at: <https://www.travelsouthdakota.com/trip-ideas/article/standing-rock-sioux-tribe.com>. Accessed 2/4/2024.

- Travel South Dakota. 2024b. Native American National and State Scenic Byway. Available online at: <https://www.travelsouthdakota.com/trip-ideas/story/native-american-national-and-state-scenic-byway>. Accessed 2/4/2024.
- United States Bureau of Indian Affairs (BIA). n.d. Standing Rock Reservation list of topics. Available online at: https://www.bia.gov/sites/default/files/dup/asests/as-ia/ieed/ieed/pdf/DEMD_OG_StandingRock_OilGasPlays_508.pdf. Accessed 1/27/2024.
- United States Bureau of Indian Affairs (BIA). 2024. Standing Rock Agency. Available online at: <https://www.bia.gov/regional-offices/great-plains/north-dakota/standing-rock-agency>. Accessed 2/4/2024.
- United States Census Bureau (USCB). 2024a. 2022 five year ACS Demographic and housing estimates [Database] DP05: Standing Rock Reservation, SD—ND. Available online at: www.data.census.gov. Accessed 2/4/2024.
- United States Census Bureau (USCB). 2024b. 2022 five year Selected Economic Characteristics [Database] DP03: Standing Rock Reservation, SD—ND. Available online at: www.data.census.gov. Accessed 2/4/2024.
- United States Department of Energy (DOE). n.d. Wind Turbine Sound. Available online at: <https://windexchange.energy.gov/projects/sound#:~:text=On%20average%2C%20land%2Dbased%2C,to%20a%20home%20or%20building>). Accessed 5/15/2024.
- United States Energy Information Administration (US EIA). 2023. Where greenhouse gases come from. Available online at: <https://www.eia.gov/energyexplained/energy-and-the-environment/where-greenhouse-gases-come-from.php>. Accessed 2/17/2024.
- United States Environmental Protection Agency (US EPA). n.d. Getting up to speed: Ground water contamination. Adapted from US EPA Seminar Publication. Wellhead Protection: A guide for small communities. Chapter 3. EPA/625/R-93/002.
- United States Environmental Protection Agency (US EPA). 2022. 2022 Construction General Permit. Available online at: <https://www.epa.gov/system/files/documents/2022-01/2022-cgp-final-permit.pdf>. Accessed 5/15/24.
- United States Environmental Protection Agency (US EPA). 2023a. NAAQS Table. Available online at: <https://www.epa.gov/criteria-air-pollutants/naqs-table>. Accessed 1/27/2024.
- United States Environmental Protection Agency (US EPA). 2023b. Ecoregions of North America. <https://www.epa.gov/eco-research/ecoregions-north-america>. Accessed 2/3/2024.
- United States Environmental Protection Agency (US EPA). 2023c. Superfund: National Priorities List. Available online at: <https://www.epa.gov/superfund/superfund-national-priorities-list-npl> Accessed 2/12/24.
- United States Environmental Protection Agency (US EPA). 2024a, February 7. Criteria Air Pollutants: NAAQS Table. Available online at: <https://www.epa.gov/criteria-air-pollutants/naqs-table>. Accessed 5/13/2024.
- United States Environmental Protection Agency (US EPA). 2024b, December 31. Green book: Current nonattainment counties for all criteria pollutants. Available online at: <https://www3.epa.gov/airquality/greenbook/ancl.html>. Accessed 1/27/2024.

- United States Environmental Protection Agency (US EPA). 2024c. NEPA Assist drill down sole source aquifer [Database]. Available online at: www.epa.gov. Accessed 1/28/2024.
- United States Environmental Protection Agency (US EPA). 2024d. NEPA Assist drill down sole source aquifer [Database]. Available online at: www.epa.gov. Accessed 1/28/2024.
- United States Environmental Protection Agency (US EPA). 2024e. NEPA Assist drill down sole source aquifer [Database]. Available online at: www.epa.gov. Accessed 1/28/2024.
- United States Environmental Protection Agency (US EPA). 2024f. NEPA Assist drill down sole source aquifer [Database]. Available online at: www.epa.gov. Accessed 1/28/2024.
- United States Environmental Protection Agency (US EPA). 2024g. NEPA Assist: Analysis [Database]. Available online at: www.epa.gov. Accessed 1/28/2024.
- United States Environmental Protection Agency (US EPA). 2024h. NEPA Assist: Analysis [Database]. Available online at: www.epa.gov. Accessed 1/28/2024.
- United States Environmental Protection Agency (US EPA). 2024i. NEPA Assist: Analysis [Database]. Available online at: www.epa.gov. Accessed 1/28/2024.
- United States Environmental Protection Agency (US EPA). 2024j. NEPA Assist: Analysis [Database]. Available online at: www.epa.gov. Accessed 1/28/2024.
- United States Environmental Protection Agency (US EPA) AirData. Air Quality Index Report: 2023 Aberdeen, South Dakota. Available online at: <https://www.epa.gov/outdoor-air-quality-data>. Available online at: <https://www.epa.gov/outdoor-air-quality-data>. Accessed 5/14/2024.
- United States Fish and Wildlife Service (USFWS). 2002. FINAL critical habitat for *Charadrius melodus*
- United States Fish and Wildlife Service (USFWS). 2007. National Bald Eagle Management Guidelines.
- United States Fish and Wildlife Service (USFWS). 2017. Critical Habitat – what is it? Endangered Species Program. Falls Church, VA. Pgs. 2.
- United States Fish and Wildlife Service (USFWS). 2021. Recommended Best Practices for Communication Tower Design, Siting, Construction, Operation, Maintenance, and Decommissioning. Migratory Bird Program U. S. Fish and Wildlife Service Falls Church, Virginia March 2021.
- United States Fish and Wildlife Service (USFWS). 2022. Bird-Friendly Communication Tower Toolkit. Available online at: <https://www.fws.gov/library/collections/bird-friendly-communication-tower-toolkit>. Accessed 5/16/24
- United States Fish and Wildlife Service (USFWS). 2024a. IPac: Explore location resources [Database]. Available online at: <https://ipac.ecosphere.fws.gov>. Accessed 1/29/2024.
- United States Fish and Wildlife Service (USFWS). 2024b. IPac: Explore location resources [Database]. Available online at: <https://ipac.ecosphere.fws.gov>. Accessed 1/29/2024.
- United States Fish and Wildlife Service (USFWS). 2024c. IPac: Explore location resources [Database]. Available online at: <https://ipac.ecosphere.fws.gov>. Accessed 1/29/2024.
- United States Fish and Wildlife Service (USFWS). 2024d. IPac: Explore location resources [Database]. Available online at: <https://ipac.ecosphere.fws.gov>. Accessed 1/29/2024.
- United States Fish and Wildlife Service (USFWS). 2024e. Monarchs. Available online at: <https://www.fws.gov/initiative/pollinators/monarchs>. Accessed 2/3/2024.

- United States Fish and Wildlife Service (USFWS). 2024f. Species profile for pallid sturgeon (*Scaphirhynchus albus*). Available online at: <https://ecos.fws.gov/ecp/species/7162>. Accessed 2/3/2024.
- United States Fish and Wildlife Service (USFWS). 2024g. Species profile for piping plover (*Charadrius melodus*). Available online at: <https://ecos.fws.gov/ecp/species/B079>. Accessed 2/3/2024.
- United States Fish and Wildlife Service (USFWS). 2024h. Species profile for rufa red knot (*Calidris canutus rufa*). Available online at: <https://ecos.fws.gov/ecp/species/1864>. Accessed 2/3/2024.
- United States Fish and Wildlife Service (USFWS). 2024i. Letter from USFWS, RE: Section 7 Endangered Species Act Informal Consultation and Migratory Bird Treaty Act Request for the Standing Rock Telecommunications Tower Project, USFWS Project Codes 2024-0050008, 2024-0050094, 2024-0041997, and 2024-0050012. March 19, 2024.
- United States Fish and Wildlife Service (USFWS). 2024j. Incidental take beneficial practices: communication towers. Available online at: <https://www.fws.gov/story/incidental-take-beneficial-practices-communication-towers.com>. Accessed 2/18/2024.
- United States Forest Service. 2022. National Wild and Scenic River Segments. US Forest Service Enterprise Map Services Program GIS Dataset. Downloaded from ESRI on 5/16/2024.
- United States Geological Survey (USGS). 2011. GAP/LANDFIRE National Terrestrial Ecosystems 2011 Summary Report: South Dakota.
- United States Geological Survey (USGS). 2013. U.S. Geological survey circular 1186: Sustainability of ground-water resources. By W. M. Alley, T. E. Reilly, and O. L. Franke.
- Xerces Society. 2018. Monarch butterfly nectar plant lists for conservation plantings. The Xerces Society for Invertebrate Conservation. 18-003_02.
- Xerces Society. 2024. Fact sheet: roadside habitat for monarchs – milkweeds of NE, ND, and SD. Available online at: <https://xerces.org>. Accessed 2/18/2024.



Appendix A

List of Preparers

List of Preparers

Name	Title	Role
Juli Anna McNutt	Senior Project Manager / Senior Biologist	Author and Report Review
Kara Mulvihill	Senior Environmental Planner	Author
Alysha Hakala	Environmental Scientist	Author
Stephanie Whitfield	Senior Project Manager	Report Review and QA/QC



Appendix B

Figures

USGS The National Map: National Boundaries Dataset, 3DEP Elevation Program, Geographic Names Information System, National Hydrography Dataset, National Land Cover Database, National Structures Dataset, and National Transportation Dataset; USGS Global Ecosystems; U.S. Census Bureau TIGER/Line data; USFS Road Data; Natural Earth Data; U.S. Department of State Humanitarian Information Unit; and NOAA National Centers for Environmental Information, U.S. Coastal Relief Model. Data refreshed August, 2021.
Sources: Esri, Garmin, USGS, NPS

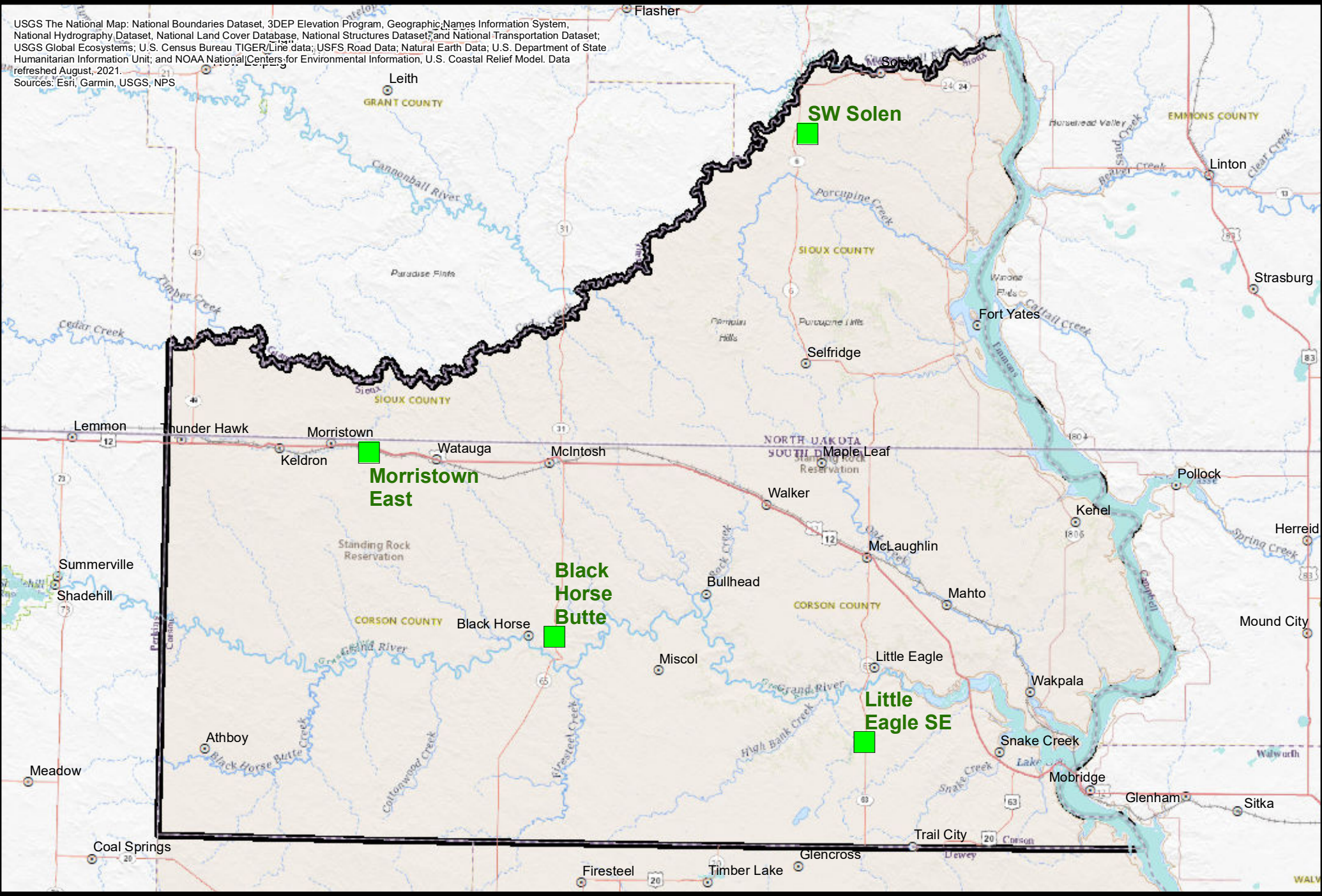

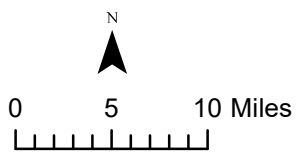


Figure 1
Vicinity Map
Standing Rock Tribal
Broadband EA



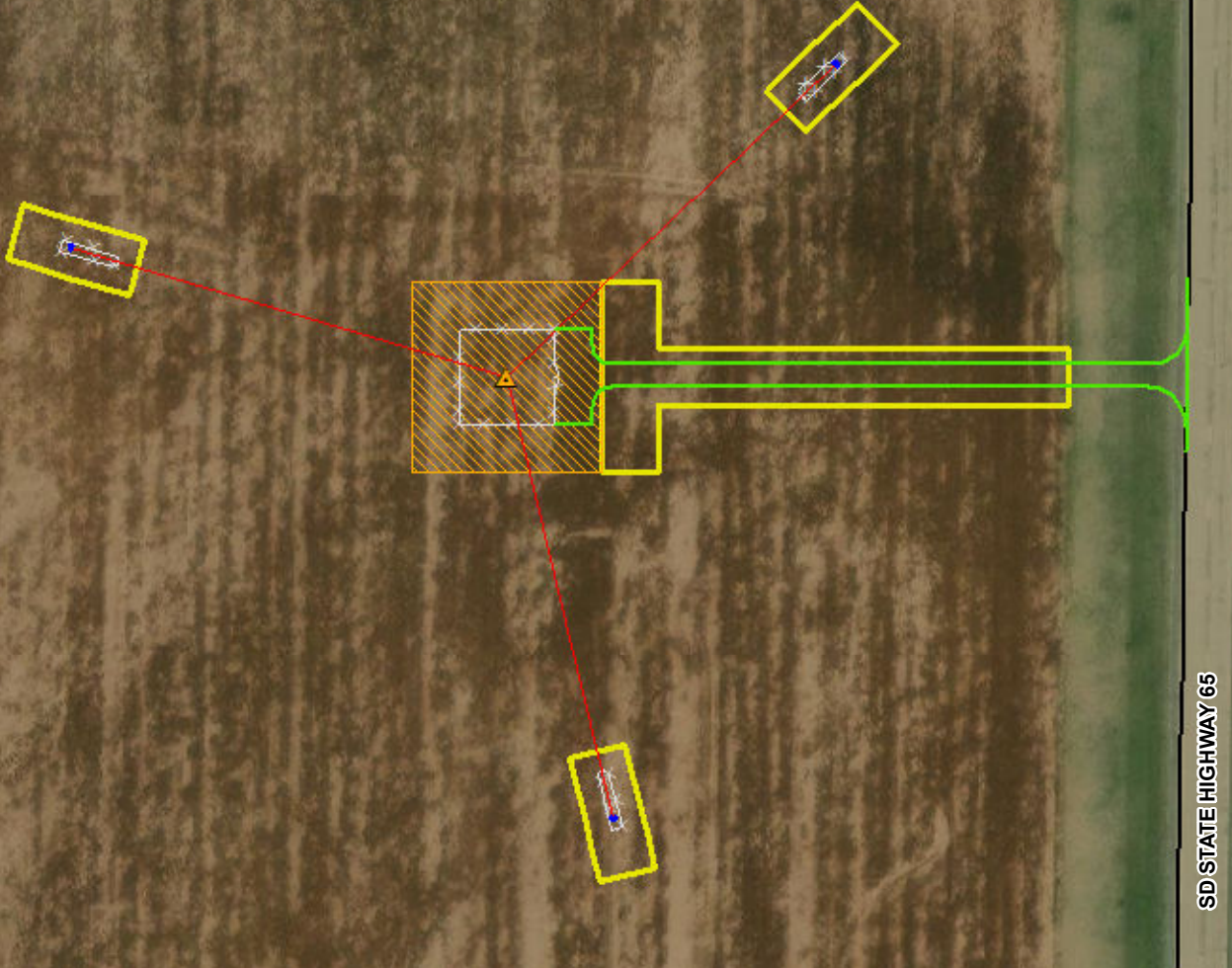
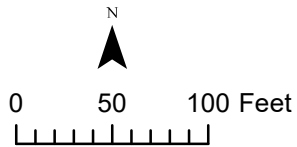
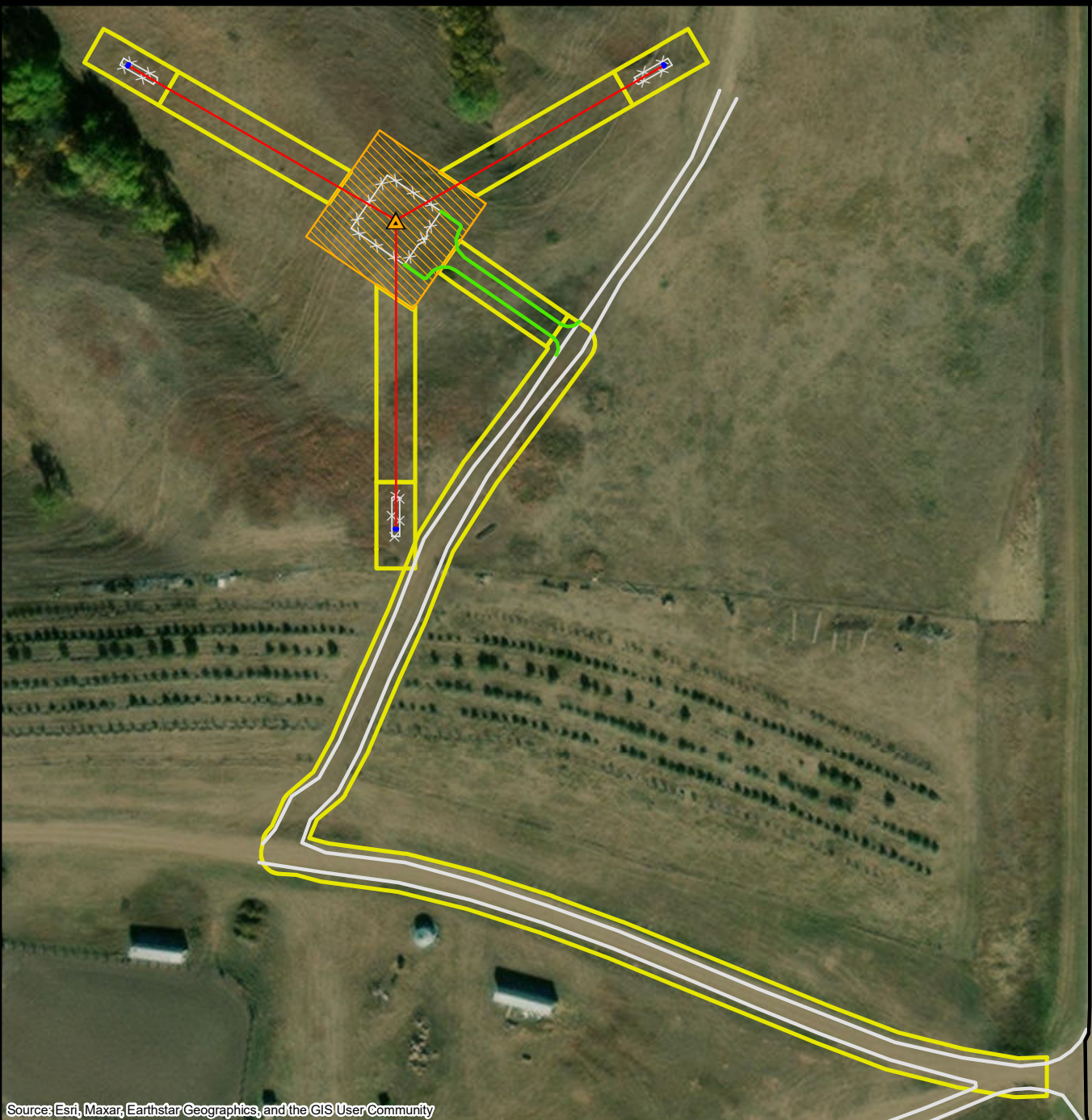


Figure 2A
Site Plan
Black Horse Butte
Standing Rock Tribal Broadband EA



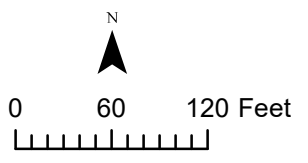
Legend	
Tower	Paved Road
Access Road	Lease Area
Fence	30-Foot Wide Easement
Guy Wire Anchor	
Guy Wire	



SD STATE HIGHWAY 63

Source: Esri, Maxar, Earthstar Geographics, and the GIS User Community

Figure 2B
Site Plan
Little Eagle SE
Standing Rock Tribal Broadband EA



Legend

- | | |
|-----------------|-----------------------|
| Tower | Paved Road |
| Access Road | Gravel Road |
| Fence | Lease Area |
| Guy Wire Anchor | 30-Foot Wide Easement |
| Guy Wire | |

223RD AVENUE

Legend


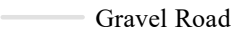

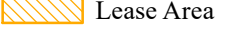

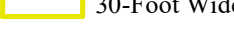
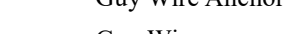

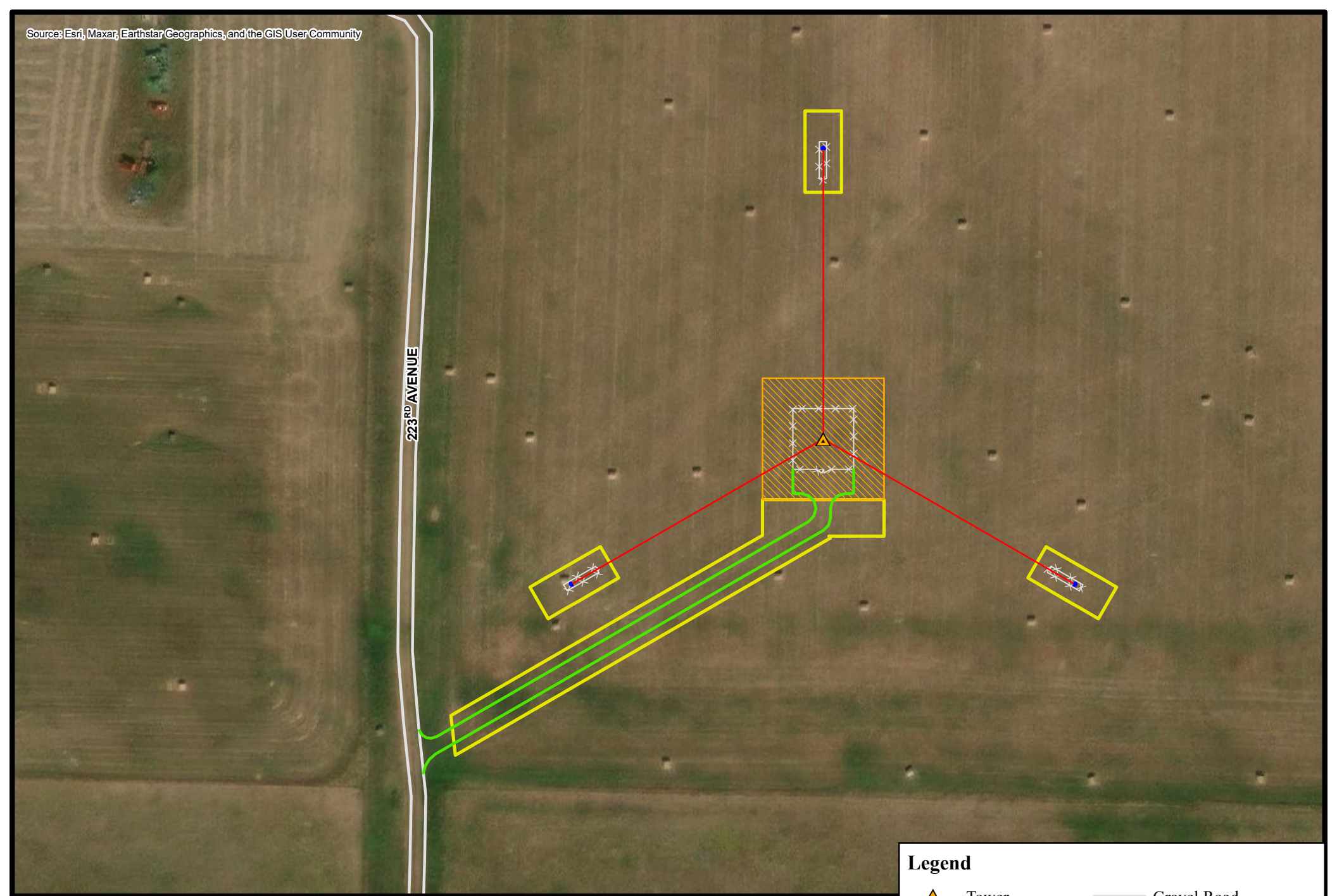
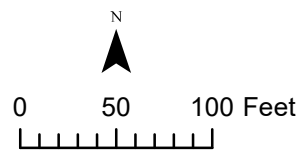
- | | |
|---|---|
|  Tower |  Gravel Road |
|  Access Road |  Lease Area |
|  Fence |  30-Foot Wide Easement |
|  Guy Wire Anchor | |
|  Guy Wire | |

Figure 2C
Site Plan
Morristown East
Standing Rock Tribal Broadband EA



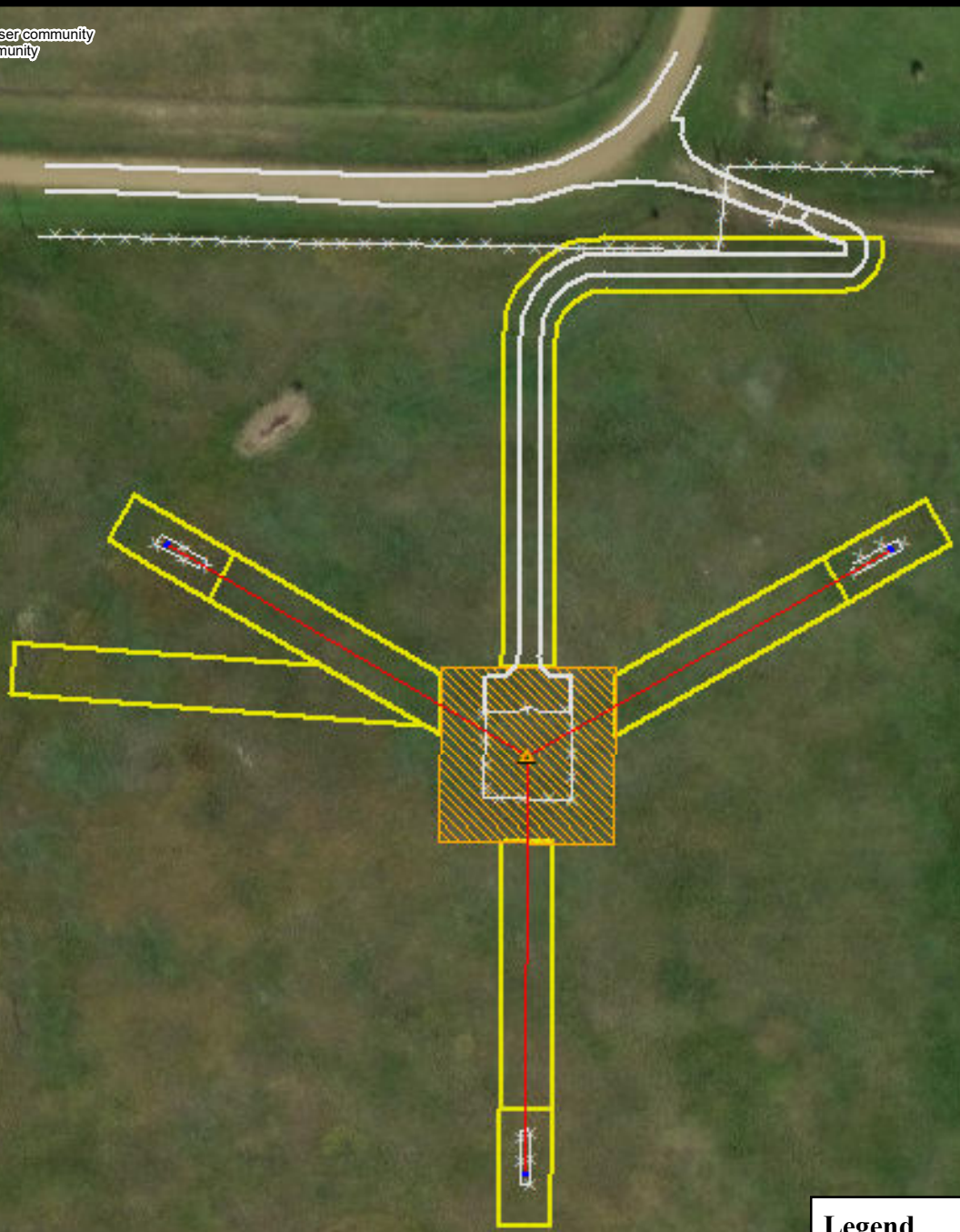
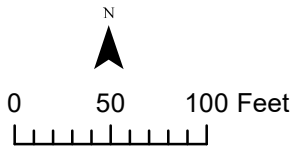









Figure 2D
Site Plan
SW Solen
Standing Rock Tribal Broadband EA



Legend

 Tower	 Lease Area
 Fence	 30-Foot Wide Easement
 Guy Wire Anchor	
 Guy Wire	
 Gravel Road	

Esri, HERE, Garmin, (c) OpenStreetMap contributors, and the GIS user community
 Source: Esri, Maxar, Earthstar Geographics, and the GIS User Community

Legend

-  Tower
-  Access Road
-  Fence
-  Guy Wire Anchor
-  Guy Wire
-  Paved Road
-  Lease Area
-  30-Foot Wide Easement
-  Soils (NRCS 2023)

Map Unit	Description
CbD	Cabba-Reeder loams, 6 to 25 percent slopes
CvD	Vebar-Flasher-Tally complex, 9 to 15 percent slopes
DaA	Daglum-Rhoades complex, 0 to 6 percent slopes
FaB	Farnuf loam, 2 to 6 percent slopes
Kc	Korchea loam, channeled
LeB	Lehr loam, 2 to 6 percent slopes
RIB	Rhoades-Daglum complex, 0 to 6 percent slopes
RrA	Rhoades loam, 0 to 6 percent slopes
ShA	Shambo loam, 0 to 2 percent slopes
ShB	Shambo loam, 2 to 6 percent slopes
StB	Stady loam, 2 to 6 percent slopes
TaA	Tally fine sandy loam, 0 to 6 percent slopes
VeB	Vebar-Parshall fine sandy loams, 3 to 6 percent slopes
W	Water
WaD	Wabek gravelly sandy loam, 2 to 35 percent slopes
WcE	Wayden-Cabba complex, 9 to 40 percent slopes

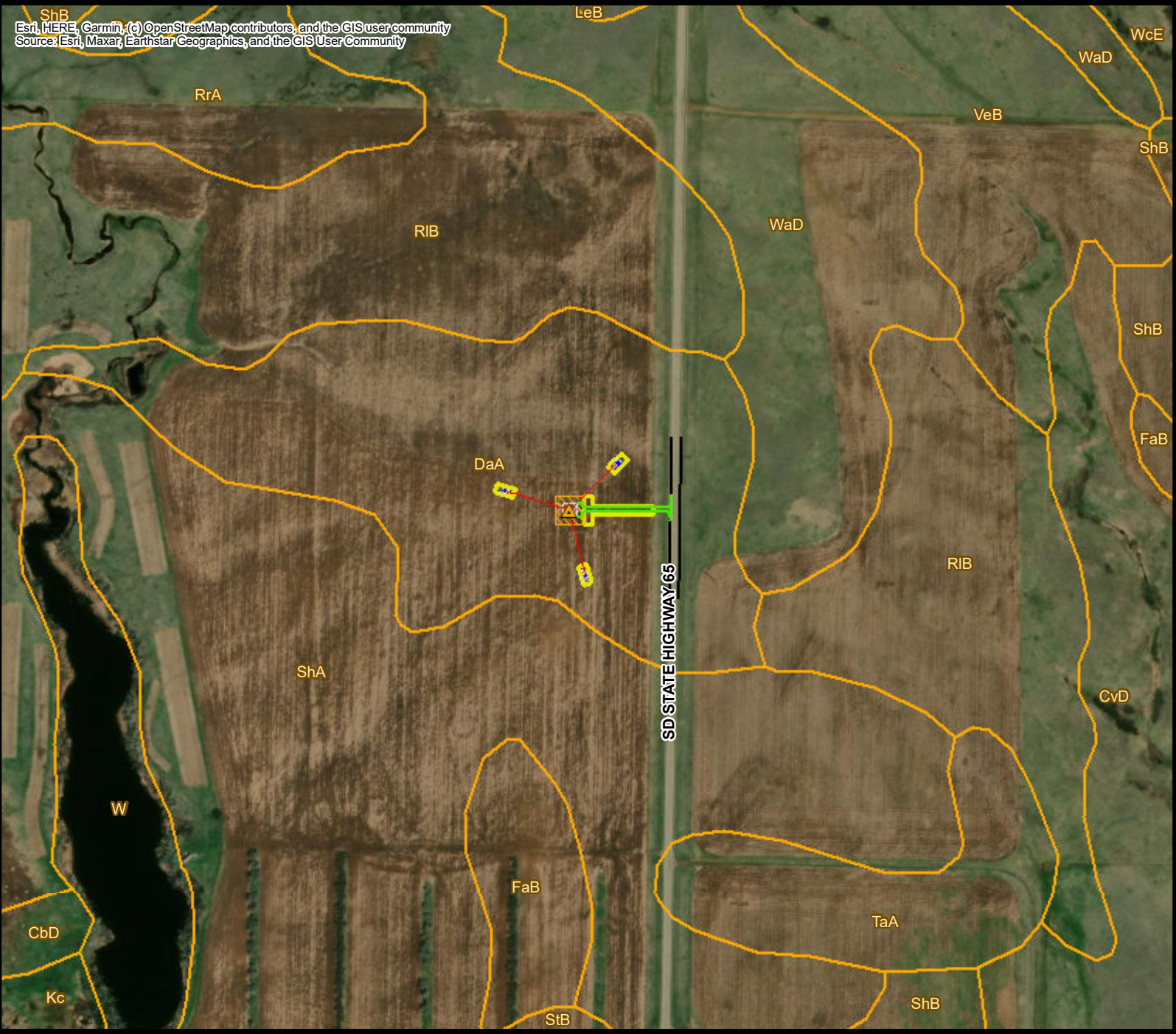
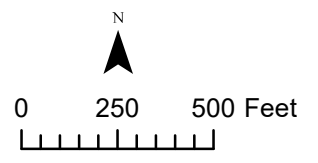


Figure 3A
Major Soils
Black Horse Butte
Standing Rock Tribal Broadband EA



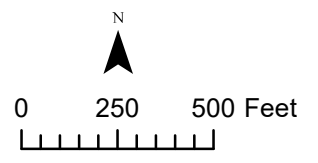


Esri, HERE, Garmin, (c) OpenStreetMap contributors, and the GIS user community
 Source: Esri, Maxar, Earthstar Geographics, and the GIS User Community










- Legend**
- Tower
 - Access Road
 - Fence
 - Guy Wire Anchor
 - Guy Wire
 - Paved Road
 - Gravel Road
 - Lease Area
 - 30-Foot Wide Easement
 - Soils (NRCS 2023)

Map Unit	Description
An	Arnegard loam, 0 to 2 percent slopes
CaF	Cabba-Amor loams, 15 to 60 percent slopes
CbD	Cabba-Reeder loams, 6 to 25 percent slopes
CvD	Vebar-Flasher-Tally complex, 9 to 15 percent slopes
DuDD	Dupree-Rock outcrop complex, 6 to 30 percent slopes
FtF	Flasher-Vebar-Parshall complex, 9 to 35 percent slopes
HwA	Hurley-Slickspots complex, 0 to 6 percent slopes
RaB	Reeder loam, 3 to 6 percent slopes
RcB	Reeder-Cabba loams, 3 to 6 percent slopes
VhB	Vebar-Cohagen fine sandy loams, 6 to 9 percent slopes

Figure 3B
Major Soils
Little Eagle SE
Standing Rock Tribal Broadband EA

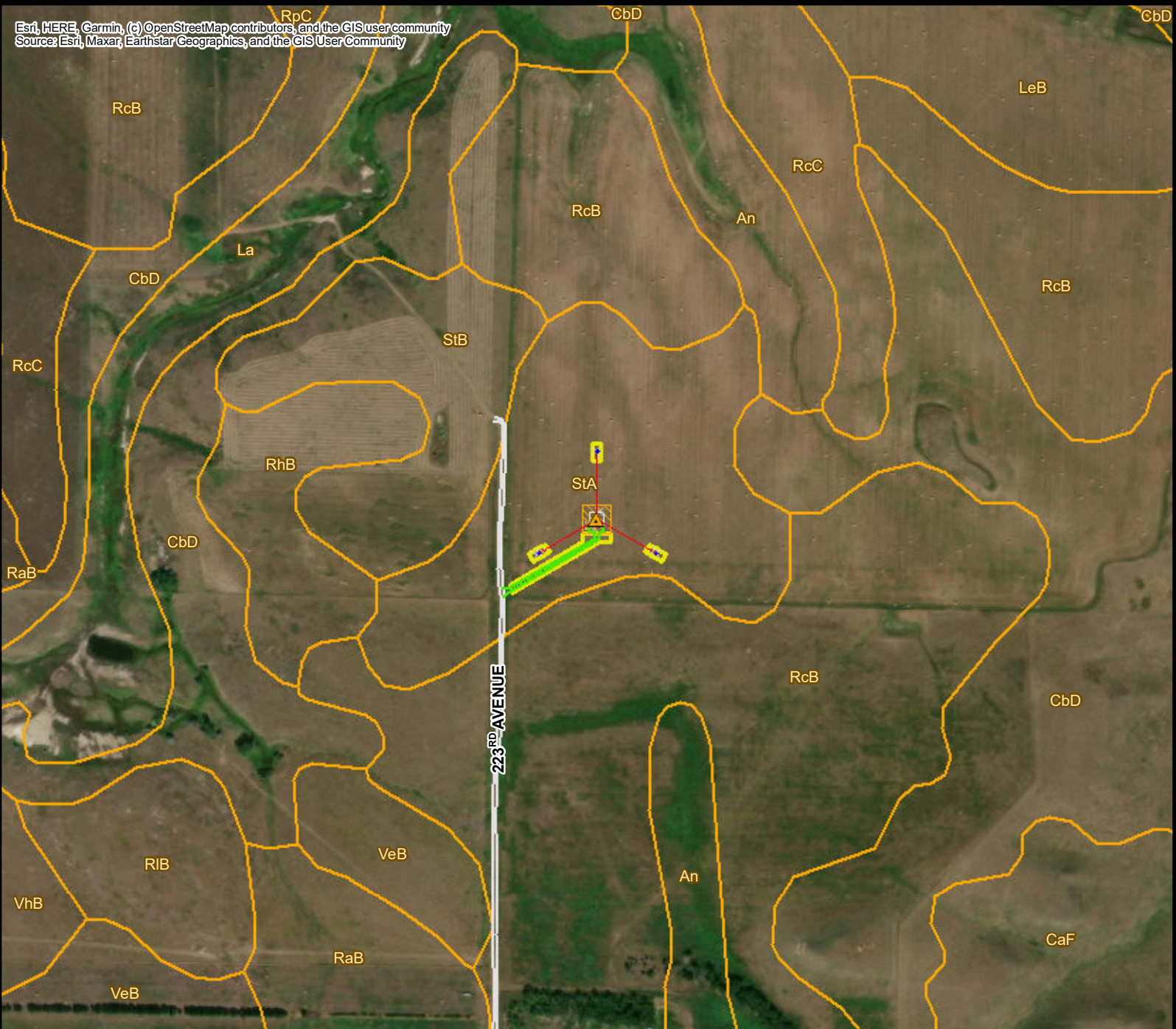
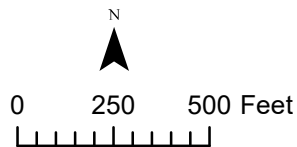


Legend

-  Tower
-  Access Road
-  Fence
-  Guy Wire Anchor
-  Guy Wire
-  Gravel Road
-  Lease Area
-  30-Foot Wide Easement
-  Soils (NRCS 2023)








Map Unit	Description
An	Amegard loam, 0 to 2 percent slopes
CaF	Cabba-Amor loams, 15 to 60 percent slopes
CbD	Cabba-Reeder loams, 6 to 25 percent slopes
La	Lallie silty clay, 0 to 1 percent slopes, occasionally flooded
LeB	Lehr loam, 2 to 6 percent slopes
RaB	Reeder loam, 3 to 6 percent slopes
RcB	Reeder-Cabba loams, 3 to 6 percent slopes
RcC	Reeder-Cabba loams, 6 to 9 percent slopes
RhB	Reeder-Rhoades loams, 2 to 9 percent slopes
RIB	Rhoades-Daglum complex, 0 to 6 percent slopes
RpC	Regent-Wayden silty clay loams, 6 to 15 percent slopes
StA	Stady loam, 0 to 2 percent slopes
StB	Stady loam, 2 to 6 percent slopes
VeB	Vebar-Parshall fine sandy loams, 3 to 6 percent slopes
VhB	Vebar-Cohagen fine sandy loams, 6 to 9 percent slopes

Figure 3C
Major Soils
Morristown East
Standing Rock Tribal Broadband EA



Esri, HERE, Garmin, (c) OpenStreetMap contributors, and the GIS user community
 Source: Esri, Maxar, Earthstar Geographics, and the GIS User Community

Legend

-  Tower
-  Fence
-  Guy Wire Anchor
-  Guy Wire
-  Gravel Road
-  Lease Area
-  30-Foot Wide Easement

Map Unit	Description
E0569B	Janesburg-Dogtooth fine sandy loams, 0 to 6 percent slopes
E1017B	Moreau-Regent silty clay loams, 3 to 6 percent slopes
E1227B	Desart-Ekalaka-Telfer complex, 0 to 6 percent slopes
E1607D	Telfer-Parshall-Vebar complex, 6 to 15 percent slopes
E1609F	Telfer-Vebar-Beisigl complex, 15 to 35 percent slopes
E1625B	Vebar-Parshall fine sandy loams, 3 to 6 percent slopes
E1805B	Lihen-Parshall complex, 0 to 6 percent slopes
E1823B	Parshall fine sandy loam, 2 to 6 percent slopes
E3802B	Linton-Mandan silt loams, 2 to 6 percent slopes

Figure 3D Major Soils SW Solen

Standing Rock Tribal Broadband EA

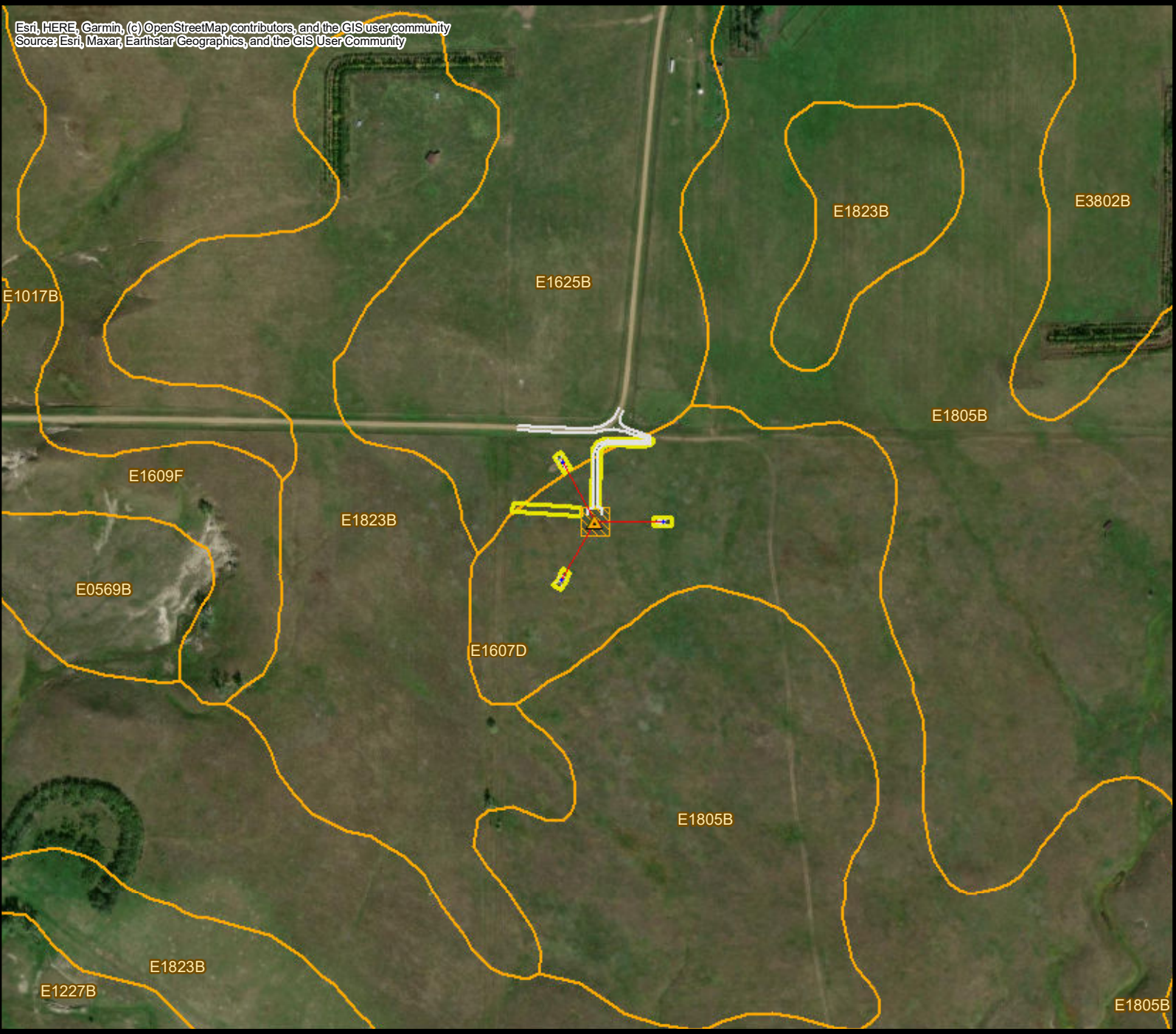
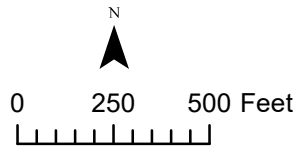
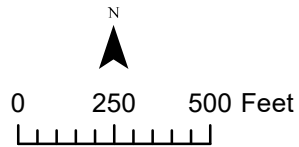




Figure 4A
Surface Water Resources
Black Horse Butte
Standing Rock Tribal Broadband EA

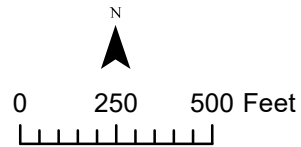


Legend

Tower	Lease Area
Access Road	30-Foot Wide Easement
Fence	Stream/River (USGS 2023)
Guy Wire	Lake/Pond (USGS 2023)
Guy Wire Anchor	
Paved Road	



Figure 4B
Surface Water Resources
Little Eagle SE
Standing Rock Tribal Broadband EA



Legend

Tower	Lease Area
Access Road	30-Foot Wide Easement
Fence	Stream/River (USGS 2023)
Guy Wire	Lake/Pond (USGS 2023)
Paved Road	
Gravel Road	

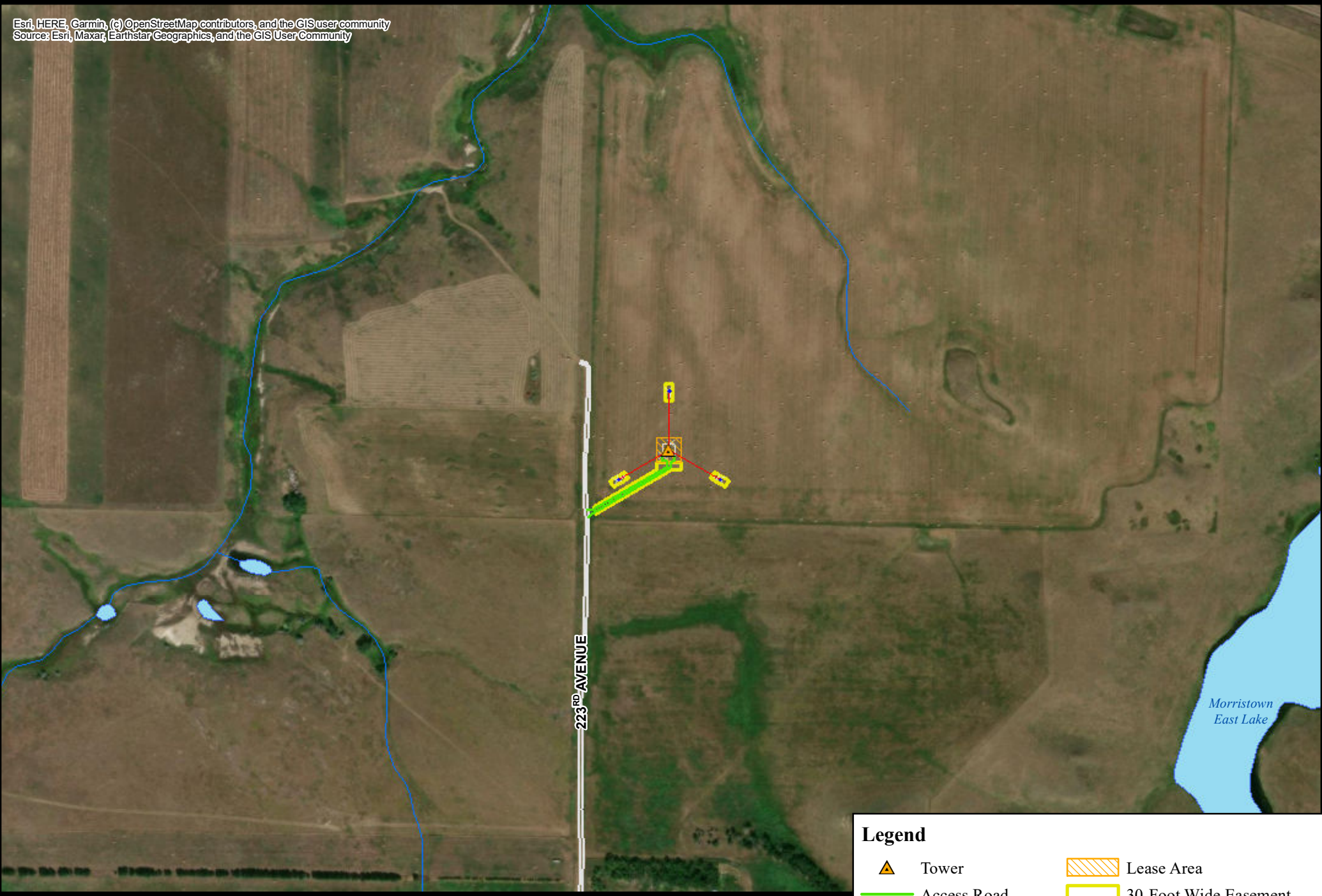


Figure 4C
Surface Water Resources
Morrystown East
Standing Rock Tribal Broadband EA

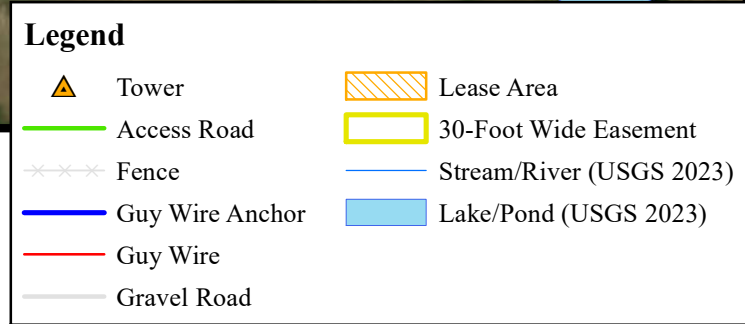
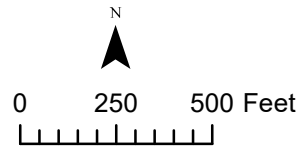
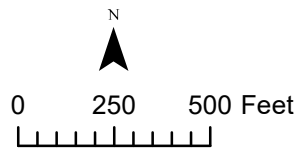













Figure 4D
Surface Water Resources
SW Solen
Standing Rock Tribal Broadband EA



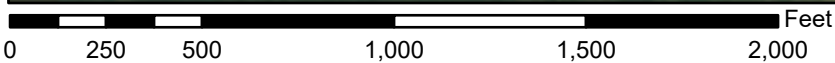
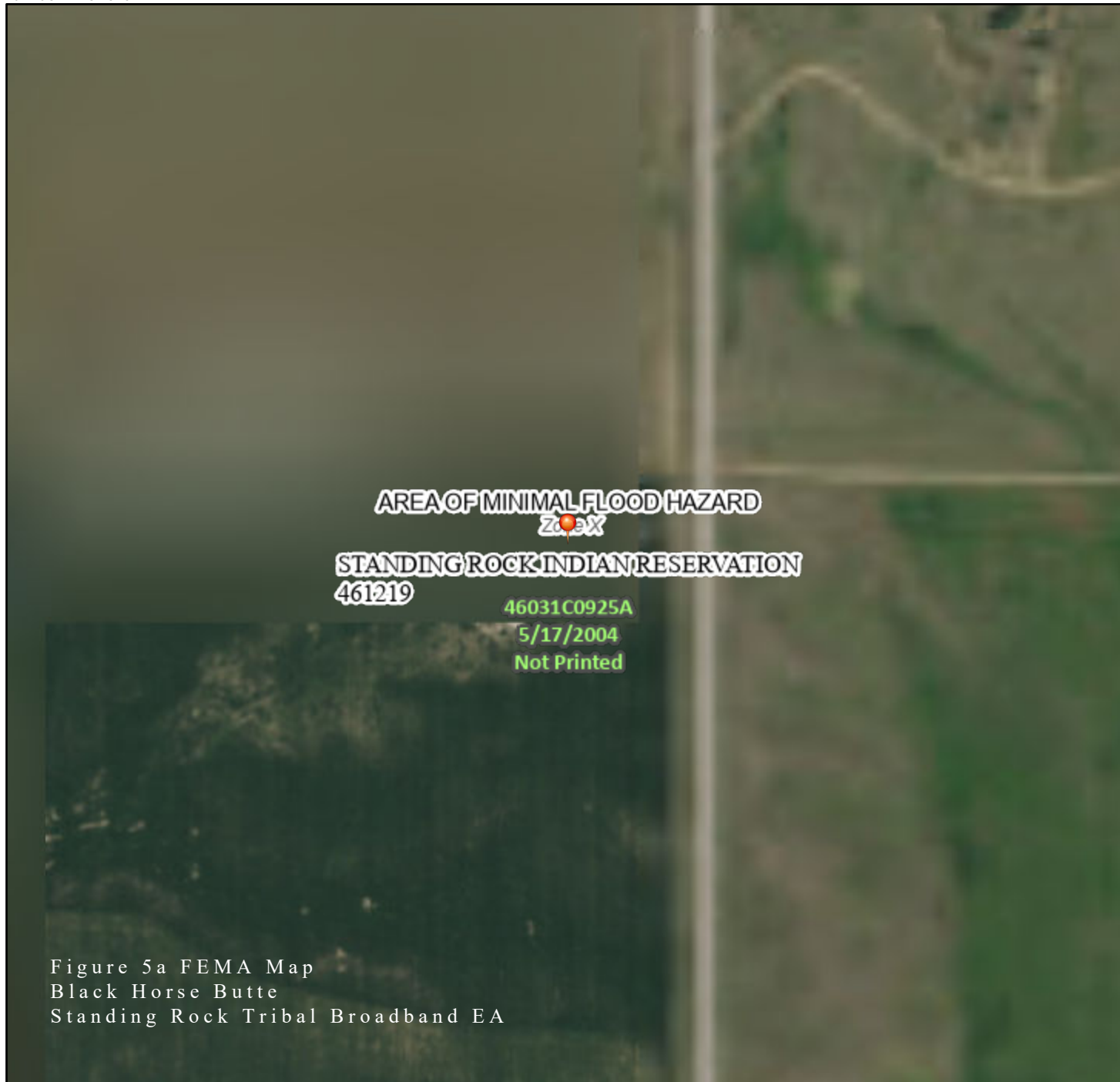
Legend

- | | |
|---|--|
|  Tower |  Lease Area |
|  Fence |  30-Foot Wide Easement |
|  Guy Wire Anchor |  Stream/River (USGS 2023) |
|  Guy Wire |  Lake/Pond (USGS 2023) |
|  Gravel Road | |

National Flood Hazard Layer FIRMette



101°20'37"W 45°43'18"N



1:6,000

101°20'W 45°42'53"N

Basemap Imagery Source: USGS National Map 2023

Legend

SEE FIS REPORT FOR DETAILED LEGEND AND INDEX MAP FOR FIRM PANEL LAYOUT

SPECIAL FLOOD HAZARD AREAS		Without Base Flood Elevation (BFE) <i>Zone A, V, A99</i>
		With BFE or Depth <i>Zone AE, AO, AH, VE, AR</i>
		Regulatory Floodway
OTHER AREAS OF FLOOD HAZARD		0.2% Annual Chance Flood Hazard, Areas of 1% annual chance flood with average depth less than one foot or with drainage areas of less than one square mile <i>Zone X</i>
		Future Conditions 1% Annual Chance Flood Hazard <i>Zone X</i>
		Area with Reduced Flood Risk due to Levee. See Notes. <i>Zone X</i>
		Area with Flood Risk due to Levee <i>Zone D</i>
OTHER AREAS		NO SCREEN Area of Minimal Flood Hazard <i>Zone X</i>
		Effective LOMRs
GENERAL STRUCTURES		Area of Undetermined Flood Hazard <i>Zone D</i>
		Channel, Culvert, or Storm Sewer
		Levee, Dike, or Floodwall
OTHER FEATURES		20.2 Cross Sections with 1% Annual Chance Water Surface Elevation
		17.5 Water Surface Elevation
		8 Coastal Transect
		Base Flood Elevation Line (BFE)
		Limit of Study
MAP PANELS		Jurisdiction Boundary
		Coastal Transect Baseline
		Profile Baseline
		Hydrographic Feature
		Digital Data Available
		No Digital Data Available
		Unmapped
		The pin displayed on the map is an approximate point selected by the user and does not represent an authoritative property location.



This map complies with FEMA's standards for the use of digital flood maps if it is not void as described below. The basemap shown complies with FEMA's basemap accuracy standards

The flood hazard information is derived directly from the authoritative NFHL web services provided by FEMA. This map was exported on **1/28/2024 at 6:49 PM** and does not reflect changes or amendments subsequent to this date and time. The NFHL and effective information may change or become superseded by new data over time.

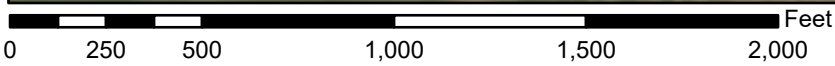
This map image is void if the one or more of the following map elements do not appear: basemap imagery, flood zone labels, legend, scale bar, map creation date, community identifiers, FIRM panel number, and FIRM effective date. Map images for unmapped and unmodernized areas cannot be used for regulatory purposes.

Figure 5a FEMA Map
Black Horse Butte
Standing Rock Tribal Broadband EA

National Flood Hazard Layer FIRMette



100°49'11"W 45°35'56"N



1:6,000

100°48'33"W 45°35'31"N

Legend

SEE FIS REPORT FOR DETAILED LEGEND AND INDEX MAP FOR FIRM PANEL LAYOUT

SPECIAL FLOOD HAZARD AREAS		Without Base Flood Elevation (BFE) <i>Zone A, V, A99</i>
		With BFE or Depth <i>Zone AE, AO, AH, VE, AR</i>
		Regulatory Floodway
OTHER AREAS OF FLOOD HAZARD		0.2% Annual Chance Flood Hazard, Areas of 1% annual chance flood with average depth less than one foot or with drainage areas of less than one square mile <i>Zone X</i>
		Future Conditions 1% Annual Chance Flood Hazard <i>Zone X</i>
		Area with Reduced Flood Risk due to Levee. See Notes. <i>Zone X</i>
		Area with Flood Risk due to Levee <i>Zone D</i>
OTHER AREAS		NO SCREEN Area of Minimal Flood Hazard <i>Zone X</i>
		Effective LOMRs
GENERAL STRUCTURES		Area of Undetermined Flood Hazard <i>Zone D</i>
		Channel, Culvert, or Storm Sewer
		Levee, Dike, or Floodwall
OTHER FEATURES		Cross Sections with 1% Annual Chance Water Surface Elevation
		Coastal Transect
		Base Flood Elevation Line (BFE)
		Limit of Study
		Jurisdiction Boundary
MAP PANELS		Coastal Transect Baseline
		Profile Baseline
		Hydrographic Feature
		Digital Data Available
		No Digital Data Available
		Unmapped



The pin displayed on the map is an approximate point selected by the user and does not represent an authoritative property location.

This map complies with FEMA's standards for the use of digital flood maps if it is not void as described below. The basemap shown complies with FEMA's basemap accuracy standards

The flood hazard information is derived directly from the authoritative NFHL web services provided by FEMA. This map was exported on **1/28/2024 at 6:27 PM** and does not reflect changes or amendments subsequent to this date and time. The NFHL and effective information may change or become superseded by new data over time.


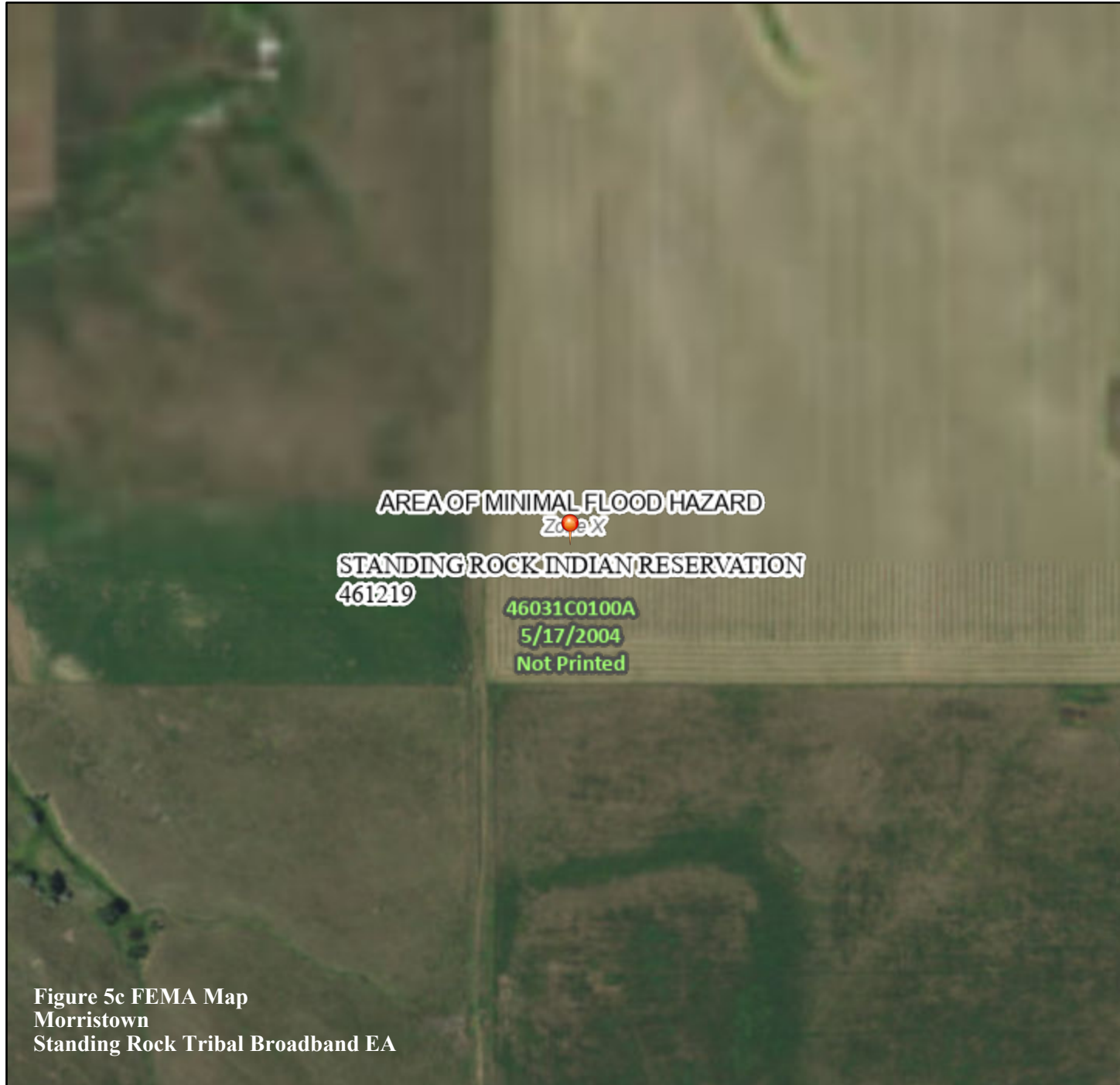
This map image is void if the one or more of the following map elements do not appear: basemap imagery, flood zone labels, legend, scale bar, map creation date, community identifiers, FIRM panel number, and FIRM effective date. Map images for unmapped and unmodernized areas cannot be used for regulatory purposes.

Figure 5b FEMA Map
Little Eagle SE
Standing Rock Tribal Broadband EA

National Flood Hazard Layer FIRMette



101°39'50"W 45°55'55"N



1:6,000

101°39'12"W 45°55'30"N

Basemap Imagery Source: USGS National Map 2023

Legend

SEE FIS REPORT FOR DETAILED LEGEND AND INDEX MAP FOR FIRM PANEL LAYOUT

SPECIAL FLOOD HAZARD AREAS		Without Base Flood Elevation (BFE) <i>Zone A, V, A99</i>
		With BFE or Depth <i>Zone AE, AO, AH, VE, AR</i>
		Regulatory Floodway
OTHER AREAS OF FLOOD HAZARD		0.2% Annual Chance Flood Hazard, Areas of 1% annual chance flood with average depth less than one foot or with drainage areas of less than one square mile <i>Zone X</i>
		Future Conditions 1% Annual Chance Flood Hazard <i>Zone X</i>
		Area with Reduced Flood Risk due to Levee. See Notes. <i>Zone X</i>
		Area with Flood Risk due to Levee <i>Zone D</i>
OTHER AREAS		NO SCREEN Area of Minimal Flood Hazard <i>Zone X</i>
		Effective LOMRs
GENERAL STRUCTURES		Area of Undetermined Flood Hazard <i>Zone D</i>
		Channel, Culvert, or Storm Sewer
		Levee, Dike, or Floodwall
OTHER FEATURES		Cross Sections with 1% Annual Chance Water Surface Elevation
		Coastal Transect
		Base Flood Elevation Line (BFE)
		Limit of Study
		Jurisdiction Boundary
MAP PANELS		Coastal Transect Baseline
		Profile Baseline
		Hydrographic Feature
		Digital Data Available
		No Digital Data Available
		Unmapped



The pin displayed on the map is an approximate point selected by the user and does not represent an authoritative property location.

This map complies with FEMA's standards for the use of digital flood maps if it is not void as described below. The basemap shown complies with FEMA's basemap accuracy standards

The flood hazard information is derived directly from the authoritative NFHL web services provided by FEMA. This map was exported on **1/28/2024 at 6:15 PM** and does not reflect changes or amendments subsequent to this date and time. The NFHL and effective information may change or become superseded by new data over time.

This map image is void if the one or more of the following map elements do not appear: basemap imagery, flood zone labels, legend, scale bar, map creation date, community identifiers, FIRM panel number, and FIRM effective date. Map images for unmapped and unmodernized areas cannot be used for regulatory purposes.

Figure 5c FEMA Map
Morristown
Standing Rock Tribal Broadband EA

National Flood Hazard Layer FIRMette



100°55'39"W 46°19'N



Legend

SEE FIS REPORT FOR DETAILED LEGEND AND INDEX MAP FOR FIRM PANEL LAYOUT

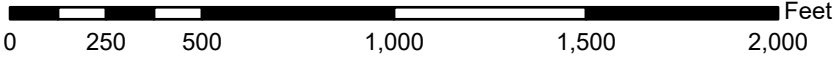
SPECIAL FLOOD HAZARD AREAS		Without Base Flood Elevation (BFE) <i>Zone A, V, A99</i>
		With BFE or Depth <i>Zone AE, AO, AH, VE, AR</i>
		Regulatory Floodway
OTHER AREAS OF FLOOD HAZARD		0.2% Annual Chance Flood Hazard, Areas of 1% annual chance flood with average depth less than one foot or with drainage areas of less than one square mile <i>Zone X</i>
		Future Conditions 1% Annual Chance Flood Hazard <i>Zone X</i>
		Area with Reduced Flood Risk due to Levee. See Notes. <i>Zone X</i>
		Area with Flood Risk due to Levee <i>Zone D</i>
OTHER AREAS		NO SCREEN Area of Minimal Flood Hazard <i>Zone X</i>
		Effective LOMRs
GENERAL STRUCTURES		Area of Undetermined Flood Hazard <i>Zone D</i>
		Channel, Culvert, or Storm Sewer
		Levee, Dike, or Floodwall
OTHER FEATURES		Cross Sections with 1% Annual Chance Water Surface Elevation
		Coastal Transect
		Base Flood Elevation Line (BFE)
		Limit of Study
		Jurisdiction Boundary
MAP PANELS		Coastal Transect Baseline
		Profile Baseline
		Hydrographic Feature
		Digital Data Available
		No Digital Data Available
		Unmapped

The pin displayed on the map is an approximate point selected by the user and does not represent an authoritative property location.

This map complies with FEMA's standards for the use of digital flood maps if it is not void as described below. The basemap shown complies with FEMA's basemap accuracy standards

The flood hazard information is derived directly from the authoritative NFHL web services provided by FEMA. This map was exported on **1/28/2024 at 7:12 PM** and does not reflect changes or amendments subsequent to this date and time. The NFHL and effective information may change or become superseded by new data over time.

This map image is void if the one or more of the following map elements do not appear: basemap imagery, flood zone labels, legend, scale bar, map creation date, community identifiers, FIRM panel number, and FIRM effective date. Map images for unmapped and unmodernized areas cannot be used for regulatory purposes.



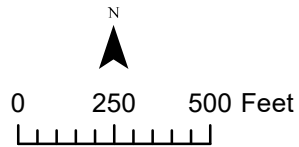
1:6,000

100°55'2"W 46°18'35"N

Basemap Imagery Source: USGS National Map 2023



Figure 6A
Wetlands
Black Horse Butte
Standing Rock Tribal Broadband EA



Legend

Tower	30-Foot Wide Easement
Access Road	Wetlands (USFWS 2023)
Fence	Freshwater Emergent Wetland
Guy Wire Anchor	Freshwater Forested/Shrub Wetland
Guy Wire	Freshwater Pond
Paved Road	Riverine
Lease Area	

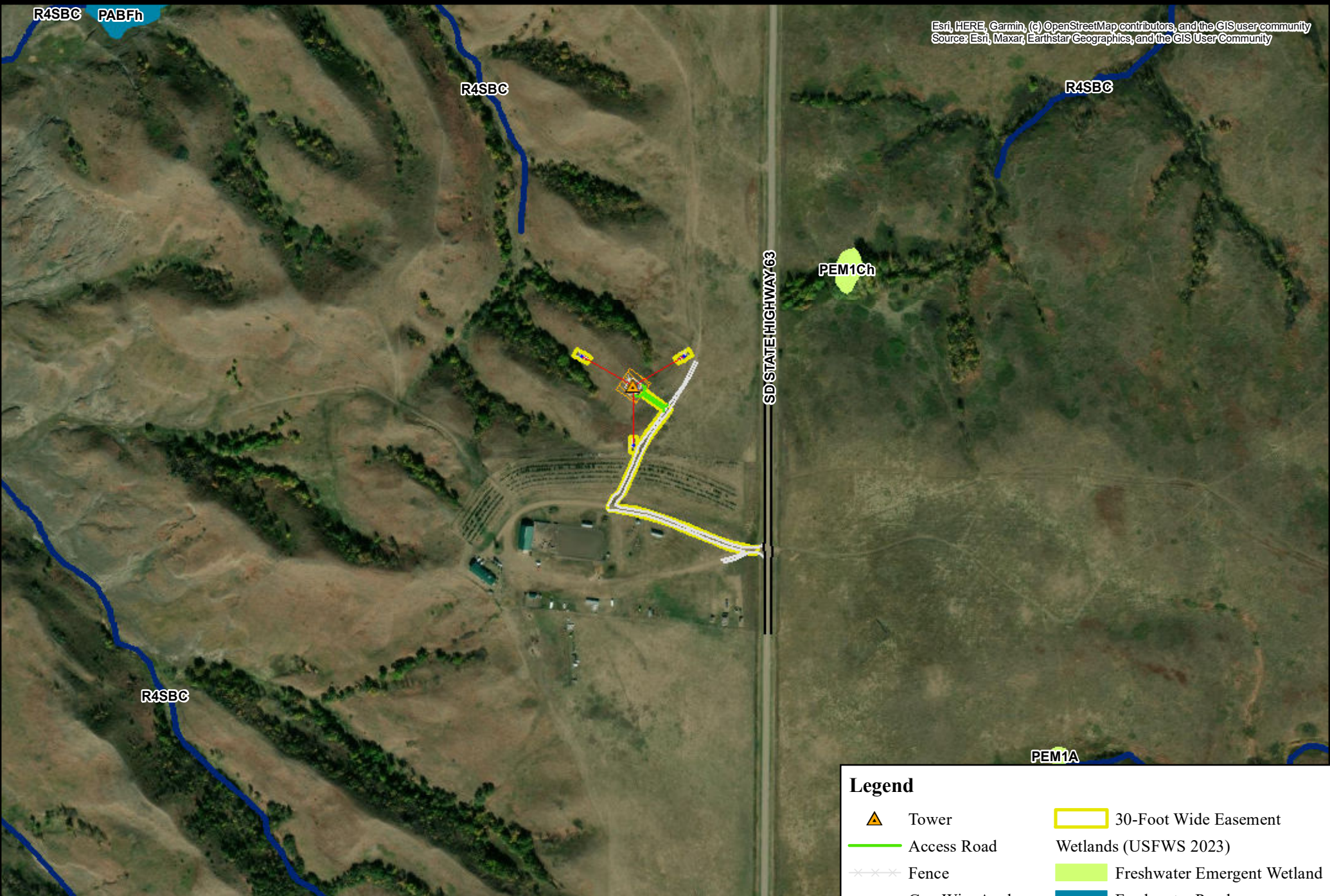
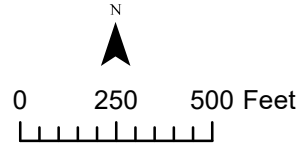


Figure 6B
Wetlands
Little Eagle SE
Standing Rock Tribal Broadband EA



Legend

Tower	30-Foot Wide Easement
Access Road	Wetlands (USFWS 2023)
Fence	Freshwater Emergent Wetland
Guy Wire Anchor	Freshwater Pond
Guy Wire	Riverine
Paved Road	
Gravel Road	
Lease Area	

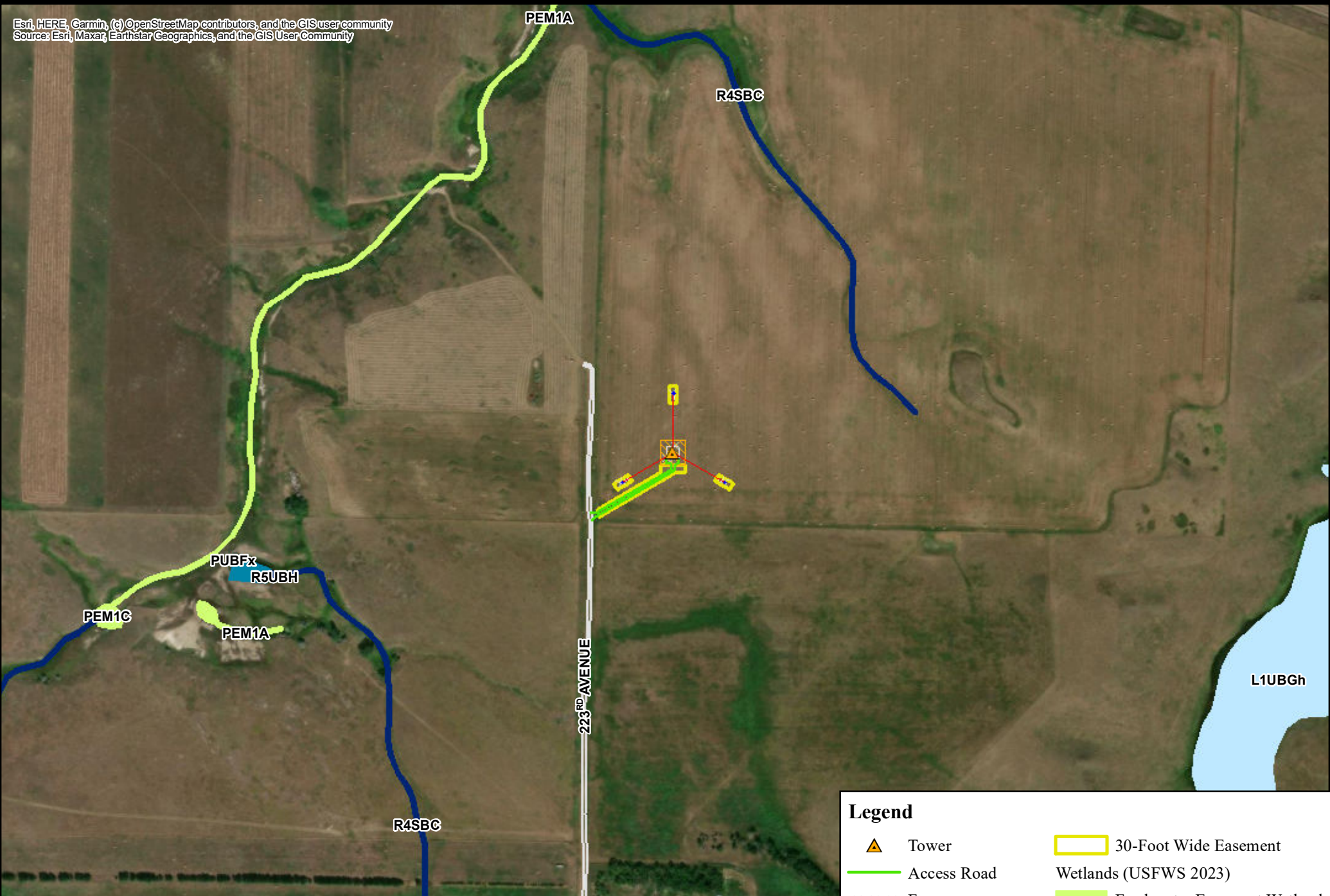
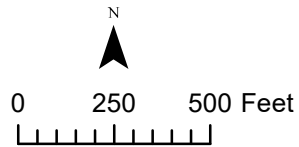


Figure 6C
Wetlands
Morrystown East
Standing Rock Tribal Broadband EA



Legend

Tower	30-Foot Wide Easement
Access Road	Wetlands (USFWS 2023)
Fence	Freshwater Emergent Wetland
Guy Wire Anchor	Freshwater Pond
Guy Wire	Lake
Gravel Road	Riverine
Lease Area	

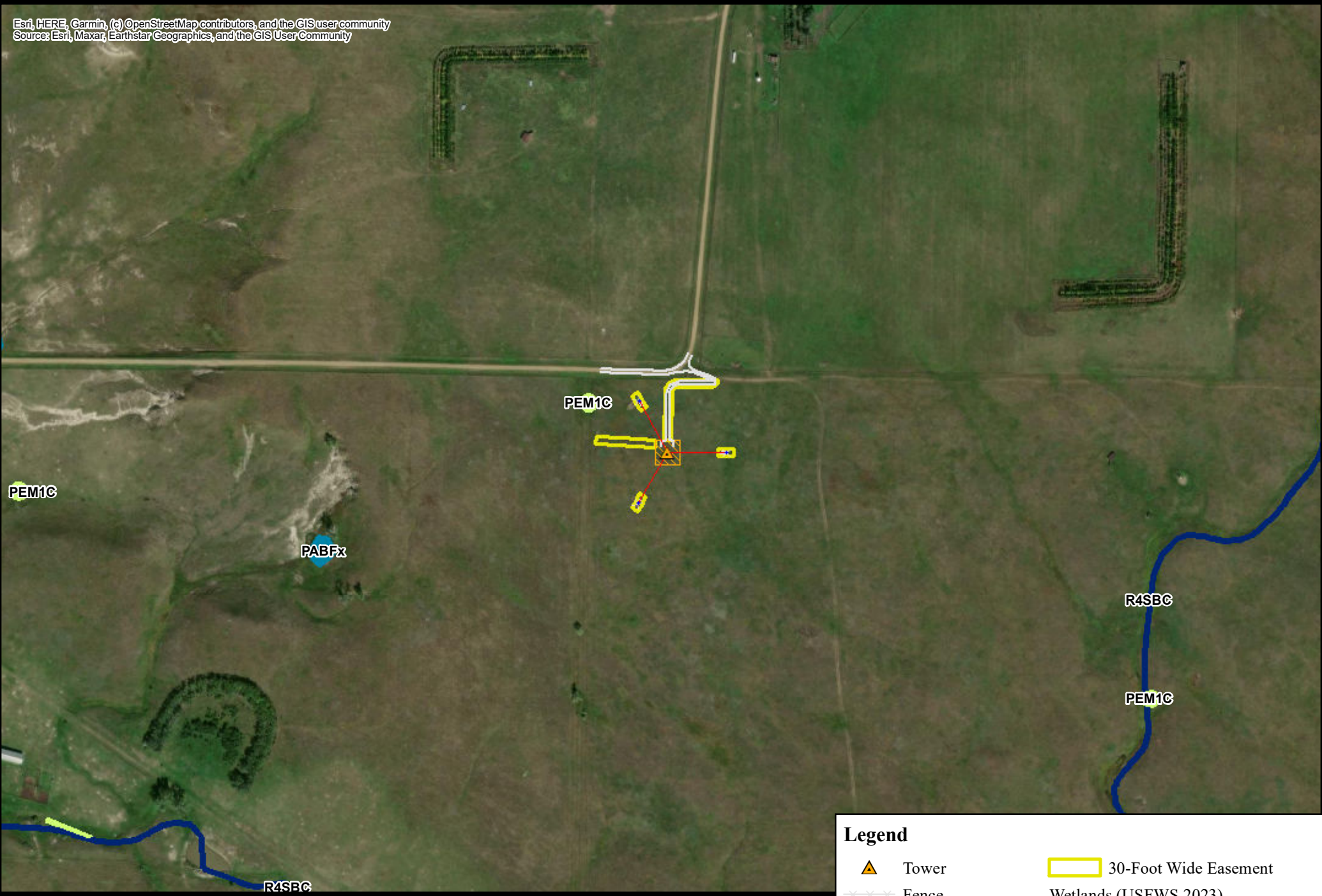
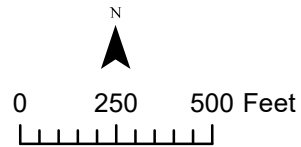
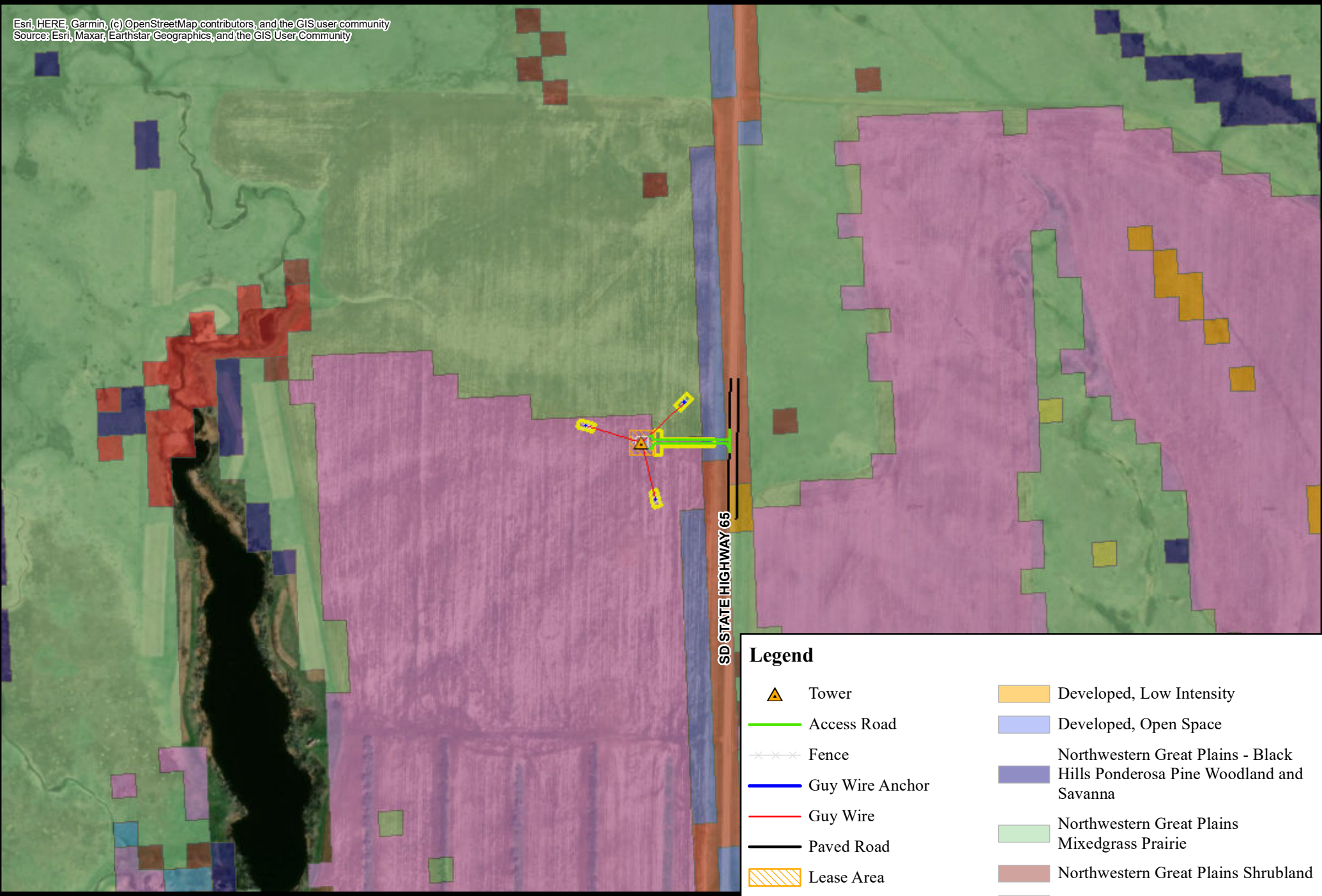


Figure 6D
Wetlands
SW Solen
Standing Rock Tribal Broadband EA



Legend

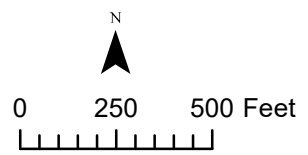
Tower	30-Foot Wide Easement
Fence	Wetlands (USFWS 2023)
Guy Wire Anchor	Freshwater Emergent Wetland
Guy Wire	Freshwater Pond
Gravel Road	Riverine
Lease Area	

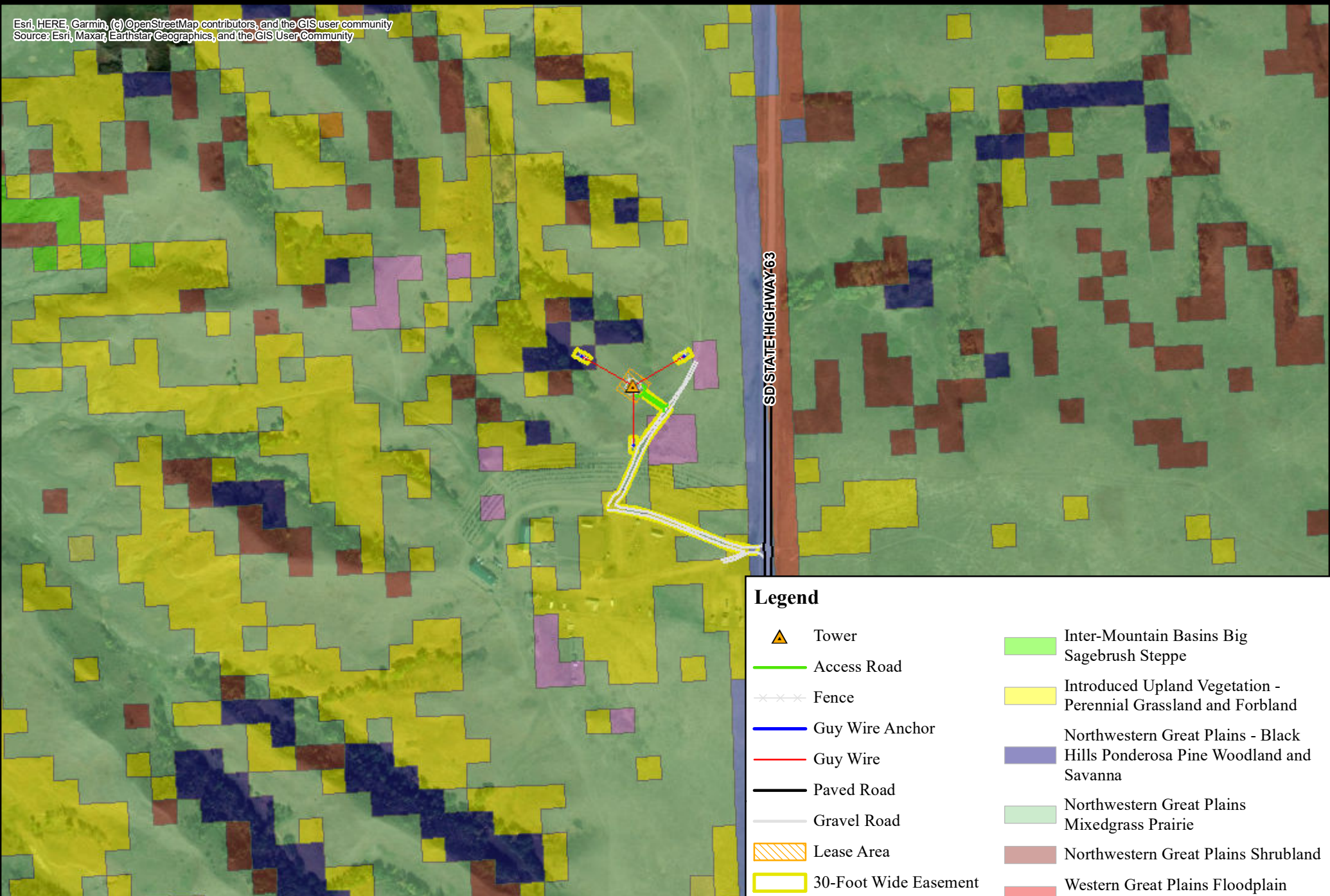


Legend

- | | |
|-----------------------------|---|
| Tower | Developed, Low Intensity |
| Access Road | Developed, Open Space |
| Fence | Northwestern Great Plains - Black Hills Ponderosa Pine Woodland and Savanna |
| Guy Wire Anchor | Northwestern Great Plains Mixedgrass Prairie |
| Guy Wire | Northwestern Great Plains Shrubland |
| Paved Road | Pasture/Hay |
| Lease Area | Western Great Plains Floodplain Systems |
| 30-Foot Wide Easement | Western Great Plains Sand Prairie |
| Vegetation Type (USGS 2011) | |
| Cultivated Cropland | |
| Developed, High Intensity | |

Figure 7A
Major Vegetation
Black Horse Butte
Standing Rock Tribal Broadband EA

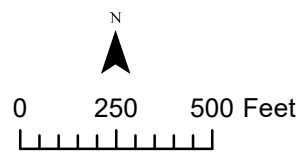




Legend

- Tower
- Access Road
- Fence
- Guy Wire Anchor
- Guy Wire
- Paved Road
- Gravel Road
- Lease Area
- 30-Foot Wide Easement
- Cultivated Cropland
- Developed, High Intensity
- Developed, Open Space
- Inter-Mountain Basins Big Sagebrush Steppe
- Introduced Upland Vegetation - Perennial Grassland and Forbland
- Northwestern Great Plains - Black Hills Ponderosa Pine Woodland and Savanna
- Northwestern Great Plains Mixedgrass Prairie
- Northwestern Great Plains Shrubland
- Western Great Plains Floodplain Systems
- Western Great Plains Sand Prairie
- Western Great Plains Tallgrass Prairie

Figure 7B
Major Vegetation
Little Eagle SE
Standing Rock Tribal Broadband EA



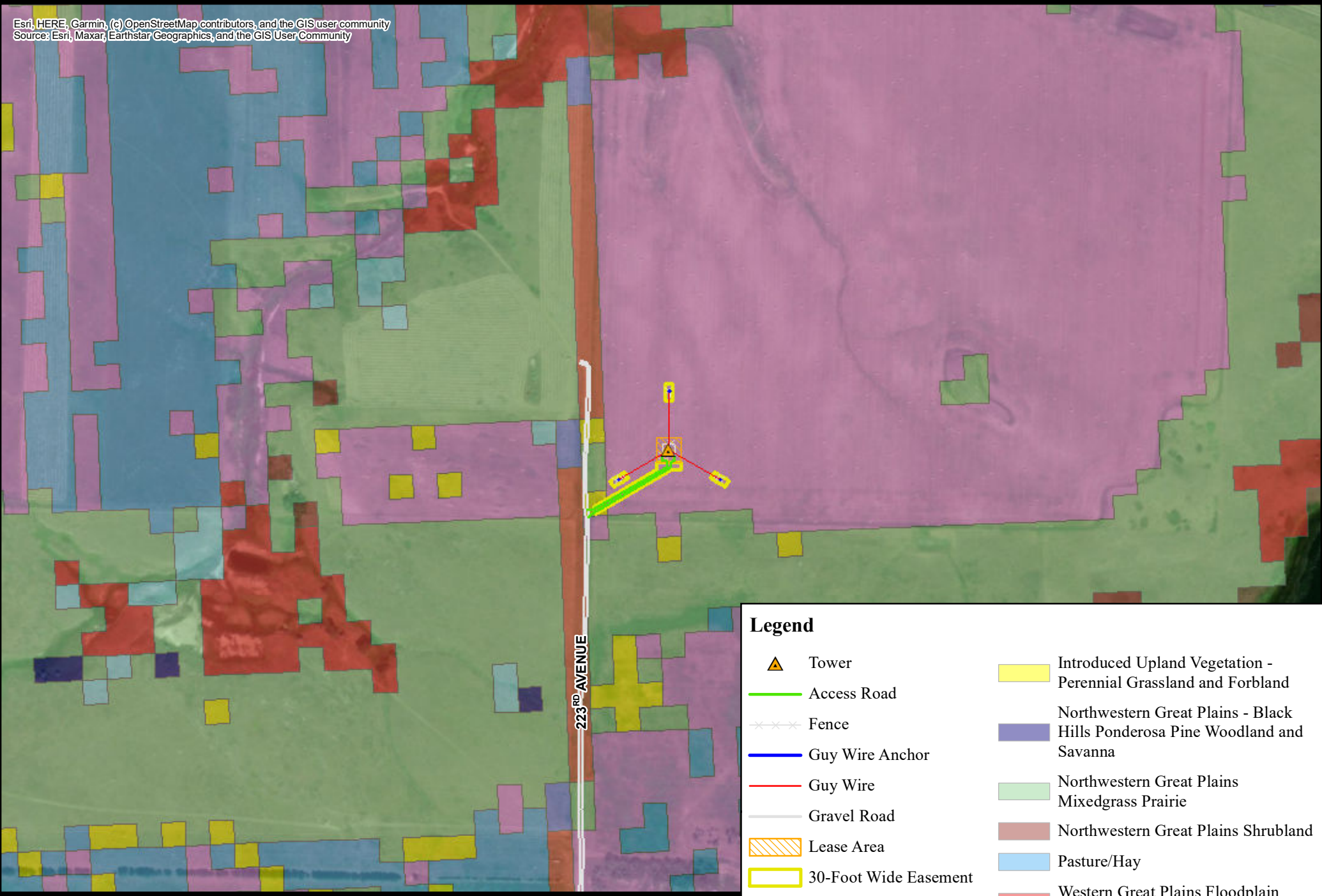
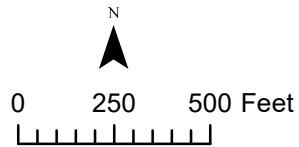


Figure 7C
Major Vegetation
Morrystown East
Standing Rock Tribal Broadband EA



Legend

- Tower
- Access Road
- Fence
- Guy Wire Anchor
- Guy Wire
- Gravel Road
- Lease Area
- 30-Foot Wide Easement
- Cultivated Cropland
- Developed, High Intensity
- Developed, Open Space
- Introduced Upland Vegetation - Perennial Grassland and Forbland
- Northwestern Great Plains - Black Hills Ponderosa Pine Woodland and Savanna
- Northwestern Great Plains Mixedgrass Prairie
- Northwestern Great Plains Shrubland
- Pasture/Hay
- Western Great Plains Floodplain Systems
- Western Great Plains Wooded Draw and Ravine

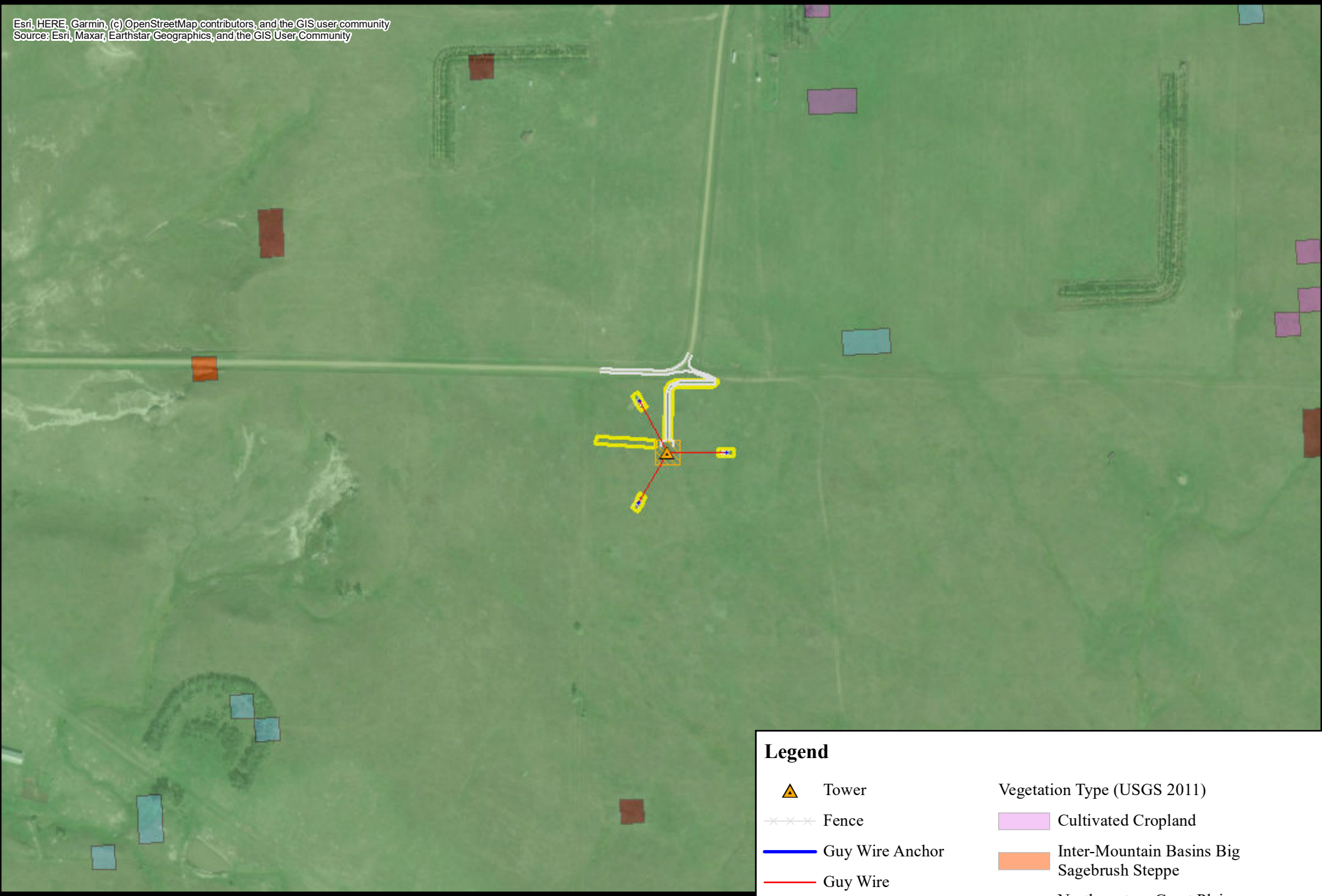
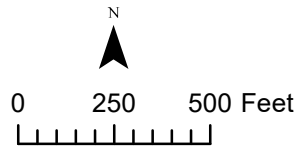


Figure 7D
Major Vegetation
SW Solen
Standing Rock Tribal Broadband EA

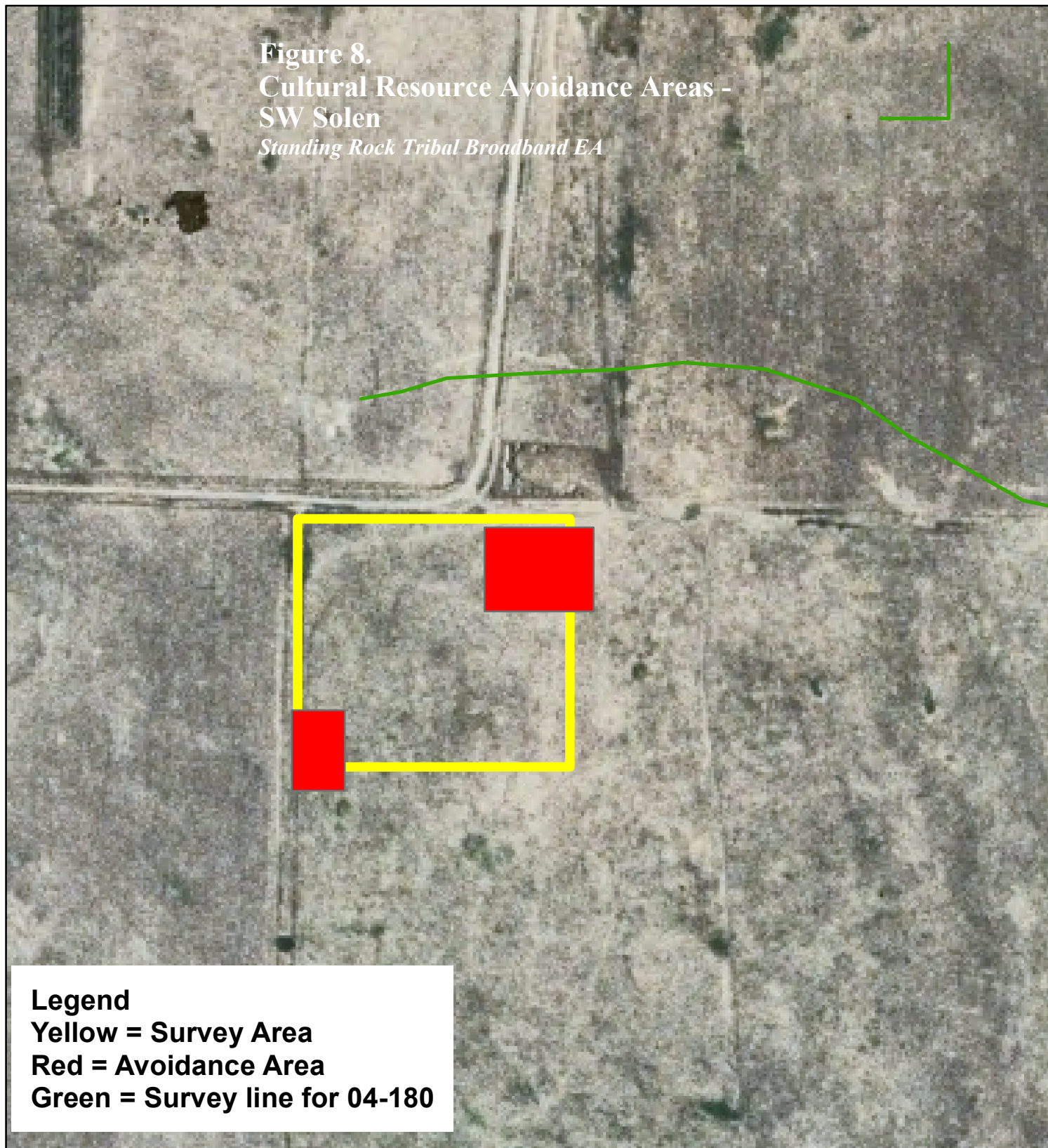


Legend

Tower	Vegetation Type (USGS 2011)
Fence	Cultivated Cropland
Guy Wire Anchor	Inter-Mountain Basins Big Sagebrush Steppe
Guy Wire	Northwestern Great Plains Mixedgrass Prairie
Gravel Road	Northwestern Great Plains Shrubland
Lease Area	Western Great Plains Wooded Draw and Ravine
30-Foot Wide Easement	

Rock Telecom - Solen Tower

Figure 8.
Cultural Resource Avoidance Areas -
SW Solen
Standing Rock Tribal Broadband EA



Legend

Yellow = Survey Area

Red = Avoidance Area

Green = Survey line for 04-180

0 0.015 0.03 0.06 0.09 0.12
Miles

0 20 40 80 120 160
Meters



Tyrel Iron Eyes
Tribal Archaeologist
Standing Rock Sioux Tribe
Tribal Historic Preservation Office





Appendix C

NRCS Farmland Conversion Impact Rating Forms

FARMLAND CONVERSION IMPACT RATING

PART I (To be completed by Federal Agency)		Date Of Land Evaluation Request				
Name of Project Little Eagle SE Standing Rock Tribal Broadband Project		Federal Agency Involved NTIA				
Proposed Land Use Broadband Tower		County and State Corson County, South Dakota				
PART II (To be completed by NRCS)		Date Request Received By NRCS		Person Completing Form:		
Does the site contain Prime, Unique, Statewide or Local Important Farmland? <i>(If no, the FPPA does not apply - do not complete additional parts of this form)</i>		YES <input type="checkbox"/>	NO <input type="checkbox"/>	Acres Irrigated	Average Farm Size	
Major Crop(s)	Farmable Land In Govt. Jurisdiction Acres: %	Amount of Farmland As Defined in FPPA Acres: %				
Name of Land Evaluation System Used	Name of State or Local Site Assessment System	Date Land Evaluation Returned by NRCS				
PART III (To be completed by Federal Agency)		Alternative Site Rating				
		Site A	Site B	Site C	Site D	
A. Total Acres To Be Converted Directly		1.5				
B. Total Acres To Be Converted Indirectly		0				
C. Total Acres In Site		1.5				
PART IV (To be completed by NRCS) Land Evaluation Information						
A. Total Acres Prime And Unique Farmland						
B. Total Acres Statewide Important or Local Important Farmland						
C. Percentage Of Farmland in County Or Local Govt. Unit To Be Converted						
D. Percentage Of Farmland in Govt. Jurisdiction With Same Or Higher Relative Value						
PART V (To be completed by NRCS) Land Evaluation Criterion Relative Value of Farmland To Be Converted (Scale of 0 to 100 Points)						
PART VI (To be completed by Federal Agency) Site Assessment Criteria <i>(Criteria are explained in 7 CFR 658.5 b. For Corridor project use form NRCS-CPA-106)</i>		Maximum Points	Site A	Site B	Site C	Site D
1. Area In Non-urban Use		(15)				
2. Perimeter In Non-urban Use		(10)				
3. Percent Of Site Being Farmed		(20)				
4. Protection Provided By State and Local Government		(20)				
5. Distance From Urban Built-up Area		(15)				
6. Distance To Urban Support Services		(15)				
7. Size Of Present Farm Unit Compared To Average		(10)				
8. Creation Of Non-farmable Farmland		(10)				
9. Availability Of Farm Support Services		(5)				
10. On-Farm Investments		(20)				
11. Effects Of Conversion On Farm Support Services		(10)				
12. Compatibility With Existing Agricultural Use		(10)				
TOTAL SITE ASSESSMENT POINTS		160	0	0	0	0
PART VII (To be completed by Federal Agency)						
Relative Value Of Farmland (From Part V)		100	0	0	0	0
Total Site Assessment (From Part VI above or local site assessment)		160	0	0	0	0
TOTAL POINTS (Total of above 2 lines)		260	0	0	0	0
Site Selected:		Date Of Selection		Was A Local Site Assessment Used? YES <input type="checkbox"/> NO <input type="checkbox"/>		
Reason For Selection:						
Name of Federal agency representative completing this form:					Date:	

STEPS IN THE PROCESSING THE FARMLAND AND CONVERSION IMPACT RATING FORM

- Step 1 - Federal agencies (or Federally funded projects) involved in proposed projects that may convert farmland, as defined in the Farmland Protection Policy Act (FPPA) to nonagricultural uses, will initially complete Parts I and III of the form. For Corridor type projects, the Federal agency shall use form NRCS-CPA-106 in place of form AD-1006. The Land Evaluation and Site Assessment (LESA) process may also be accessed by visiting the FPPA website, <http://fppa.nrcs.usda.gov/lesa/>.
- Step 2 - Originator (Federal Agency) will send one original copy of the form together with appropriate scaled maps indicating location(s) of project site(s), to the Natural Resources Conservation Service (NRCS) local Field Office or USDA Service Center and retain a copy for their files. (NRCS has offices in most counties in the U.S. The USDA Office Information Locator may be found at http://offices.usda.gov/scripts/ndISAPI.dll/oip_public/USA_map, or the offices can usually be found in the Phone Book under U.S. Government, Department of Agriculture. A list of field offices is available from the NRCS State Conservationist and State Office in each State.)
- Step 3 - NRCS will, within 10 working days after receipt of the completed form, make a determination as to whether the site(s) of the proposed project contains prime, unique, statewide or local important farmland. (When a site visit or land evaluation system design is needed, NRCS will respond within 30 working days.
- Step 4 - For sites where farmland covered by the FPPA will be converted by the proposed project, NRCS will complete Parts II, IV and V of the form.
- Step 5 - NRCS will return the original copy of the form to the Federal agency involved in the project, and retain a file copy for NRCS records.
- Step 6 - The Federal agency involved in the proposed project will complete Parts VI and VII of the form and return the form with the final selected site to the servicing NRCS office.
- Step 7 - The Federal agency providing financial or technical assistance to the proposed project will make a determination as to whether the proposed conversion is consistent with the FPPA.

INSTRUCTIONS FOR COMPLETING THE FARMLAND CONVERSION IMPACT RATING FORM

(For Federal Agency)

Part I: When completing the "County and State" questions, list all the local governments that are responsible for local land use controls where site(s) are to be evaluated.

Part III: When completing item B (Total Acres To Be Converted Indirectly), include the following:

1. Acres not being directly converted but that would no longer be capable of being farmed after the conversion, because the conversion would restrict access to them or other major change in the ability to use the land for agriculture.
2. Acres planned to receive services from an infrastructure project as indicated in the project justification (e.g. highways, utilities planned build out capacity) that will cause a direct conversion.

Part VI: Do not complete Part VI using the standard format if a State or Local site assessment is used. With local and NRCS assistance, use the local Land Evaluation and Site Assessment (LESA).

1. Assign the maximum points for each site assessment criterion as shown in § 658.5(b) of CFR. In cases of corridor-type project such as transportation, power line and flood control, criteria #5 and #6 will not apply and will, be weighted zero, however, criterion #8 will be weighed a maximum of 25 points and criterion #11 a maximum of 25 points.
2. Federal agencies may assign relative weights among the 12 site assessment criteria other than those shown on the FPPA rule after submitting individual agency FPPA policy for review and comment to NRCS. In all cases where other weights are assigned, relative adjustments must be made to maintain the maximum total points at 160. For project sites where the total points equal or exceed 160, consider alternative actions, as appropriate, that could reduce adverse impacts (e.g. Alternative Sites, Modifications or Mitigation).

Part VII: In computing the "Total Site Assessment Points" where a State or local site assessment is used and the total maximum number of points is other than 160, convert the site assessment points to a base of 160.

Example: if the Site Assessment maximum is 200 points, and the alternative Site "A" is rated 180 points:

$$\frac{\text{Total points assigned Site A}}{\text{Maximum points possible}} = \frac{180}{200} \times 160 = 144 \text{ points for Site A}$$

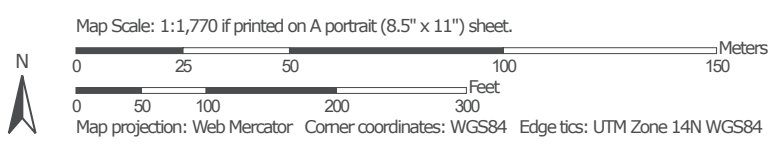
For assistance in completing this form or FPPA process, contact the local NRCS Field Office or USDA Service Center.

NRCS employees, consult the FPPA Manual and/or policy for additional instructions to complete the AD-1006 form.

Farmland Classification—Corson County, South Dakota
(Little Eagle SE)



Soil Map may not be valid at this scale.



Farmland Classification—Corson County, South Dakota
(Little Eagle SE)

Area of Interest (AOI)	Soils	Soil Rating Polygons	Soil Rating Lines	Farmland of unique importance
Area of Interest (AOI)	Area of Interest (AOI)	Not prime farmland	Not prime farmland	Farmland of unique importance
		All areas are prime farmland	All areas are prime farmland	Not rated or not available
		Prime farmland if drained	Prime farmland if drained	
		Prime farmland if protected from flooding or not frequently flooded during the growing season	Prime farmland if protected from flooding or not frequently flooded during the growing season	
		Prime farmland if irrigated	Prime farmland if irrigated	
		Prime farmland if drained and either protected from flooding or not frequently flooded during the growing season	Prime farmland if drained and either protected from flooding or not frequently flooded during the growing season	
		Prime farmland if irrigated and drained	Prime farmland if irrigated and drained	
		Prime farmland if irrigated and either protected from flooding or not frequently flooded during the growing season	Prime farmland if irrigated and either protected from flooding or not frequently flooded during the growing season	
		Prime farmland if irrigated and the product of I (soil erodibility) x C (climate factor) does not exceed 60	Prime farmland if irrigated and the product of I (soil erodibility) x C (climate factor) does not exceed 60	
		Prime farmland if irrigated and reclaimed of excess salts and sodium	Prime farmland if irrigated and reclaimed of excess salts and sodium	
		Farmland of statewide importance	Farmland of statewide importance, if warm enough, and either protected from flooding or not frequently flooded during the growing season	
		Farmland of statewide importance, if drained	Farmland of statewide importance, if drained	
		Farmland of statewide importance, if protected from flooding or not frequently flooded during the growing season	Farmland of statewide importance, if protected from flooding or not frequently flooded during the growing season	
		Farmland of statewide importance, if irrigated	Farmland of statewide importance, if irrigated	
		Farmland of statewide importance, if irrigated and the product of I (soil erodibility) x C (climate factor) does not exceed 60	Farmland of statewide importance, if irrigated and the product of I (soil erodibility) x C (climate factor) does not exceed 60	
		Farmland of statewide importance, if subsoiled, completely removing the root-inhibiting soil layer	Farmland of statewide importance, if subsoiled, completely removing the root-inhibiting soil layer	
		Farmland of statewide importance, if protected from flooding or not frequently flooded during the growing season	Farmland of statewide importance, if protected from flooding or not frequently flooded during the growing season	
		Farmland of statewide importance, if irrigated	Farmland of statewide importance, if irrigated	
		Farmland of local importance	Farmland of local importance	
		Farmland of local importance, if irrigated	Farmland of local importance, if irrigated	

MAP LEGEND

Farmland Classification—Corson County, South Dakota
(Little Eagle SE)

	Prime farmland if subsoiled, completely removing the root inhibiting soil layer	Farmland of statewide importance, if irrigated and reclaimed of excess salts and sodium		Farmland of unique importance		Prime farmland if irrigated and reclaimed of excess salts and sodium
	Prime farmland if irrigated and the product of I (soil erodibility) x C (climate factor) does not exceed 60	Farmland of statewide importance, if drained or either protected from flooding or not frequently flooded during the growing season		Not rated or not available		Prime farmland if irrigated and the product of I (soil erodibility) x C (climate factor) does not exceed 60
	Prime farmland if irrigated and reclaimed of excess salts and sodium	Farmland of statewide importance, if warm enough, and either drained or either protected from flooding or not frequently flooded during the growing season		Soil Rating Points		Prime farmland if irrigated and reclaimed of excess salts and sodium
	Farmland of statewide importance	Farmland of statewide importance, if warm enough		Not prime farmland		Farmland of statewide importance
	Farmland of statewide importance, if protected from flooding or not frequently flooded during the growing season	Farmland of statewide importance, if thawed		All areas are prime farmland		Farmland of statewide importance, if protected from flooding or not frequently flooded during the growing season
	Farmland of statewide importance, if subsoiled, completely removing the root inhibiting soil layer	Farmland of local importance		Prime farmland if drained		Farmland of statewide importance, if drained
	Farmland of statewide importance, if irrigated during the growing season	Farmland of local importance, if irrigated		Prime farmland if protected from flooding or not frequently flooded during the growing season		Farmland of statewide importance, if protected from flooding or not frequently flooded during the growing season
	Farmland of statewide importance, if irrigated and the product of I (soil erodibility) x C (climate factor) does not exceed 60			Prime farmland if irrigated and drained		Farmland of statewide importance, if irrigated and drained
				Prime farmland if irrigated and either protected from flooding or not frequently flooded during the growing season		Prime farmland if irrigated and either protected from flooding or not frequently flooded during the growing season

Farmland Classification—Corson County, South Dakota
(Little Eagle SE)

	Farmland of statewide importance, if drained and either protected from flooding or not frequently flooded during the growing season		Farmland of statewide importance, if irrigated and reclaimed of excess salts and sodium		Farmland of unique importance	<p>The soil surveys that comprise your AOI were mapped at 1:24,000.</p> <p>Warning: Soil Map may not be valid at this scale.</p> <p>Enlargement of maps beyond the scale of mapping can cause misunderstanding of the detail of mapping and accuracy of soil line placement. The maps do not show the small areas of contrasting soils that could have been shown at a more detailed scale.</p> <p>Please rely on the bar scale on each map sheet for map measurements.</p> <p>Source of Map: Natural Resources Conservation Service Web Soil Survey URL: Coordinate System: Web Mercator (EPSG:3857)</p> <p>Maps from the Web Soil Survey are based on the Web Mercator projection, which preserves direction and shape but distorts distance and area. A projection that preserves area, such as the Albers equal-area conic projection, should be used if more accurate calculations of distance or area are required.</p> <p>This product is generated from the USDA-NRCS certified data as of the version date(s) listed below.</p> <p>Soil Survey Area: Corson County, South Dakota Survey Area Data: Version 26, Sep 11, 2023</p> <p>Soil map units are labeled (as space allows) for map scales 1:50,000 or larger.</p> <p>Date(s) aerial images were photographed: Jun 18, 2022—Jun 28, 2022</p> <p>The orthophoto or other base map on which the soil lines were compiled and digitized probably differs from the background imagery displayed on these maps. As a result, some minor shifting of map unit boundaries may be evident.</p>
	Farmland of statewide importance, if irrigated and drained		Farmland of statewide importance, if drained or either protected from flooding or not frequently flooded during the growing season		Not rated or not available	
	Farmland of statewide importance, if irrigated and either protected from flooding or not frequently flooded during the growing season		Farmland of statewide importance, if warm enough, and either drained or either protected from flooding or not frequently flooded during the growing season		Water Features Streams and Canals	
	Farmland of statewide importance, if subsoiled, completely removing the root inhibiting soil layer		Farmland of statewide importance, if warm enough		Transportation Rails Interstate Highways US Routes Major Roads Local Roads	
	Farmland of statewide importance, if irrigated and the product of I (soil erodibility) x C (climate factor) does not exceed 60		Farmland of statewide importance, if warm enough		Background Aerial Photography	
			Farmland of local importance			
			Farmland of local importance, if irrigated			

Farmland Classification

Map unit symbol	Map unit name	Rating	Acres in AOI	Percent of AOI
CaF	Cabba-Amor loams, 15 to 60 percent slopes	Not prime farmland	0.9	60.3%
RaB	Reeder loam, 3 to 6 percent slopes	Farmland of statewide importance	0.6	39.7%
Totals for Area of Interest			1.5	100.0%

Description

Farmland classification identifies map units as prime farmland, farmland of statewide importance, farmland of local importance, or unique farmland. It identifies the location and extent of the soils that are best suited to food, feed, fiber, forage, and oilseed crops. NRCS policy and procedures on prime and unique farmlands are published in the "Federal Register," Vol. 43, No. 21, January 31, 1978.

Rating Options

Aggregation Method: No Aggregation Necessary

Aggregation is the process by which a set of component attribute values is reduced to a single value that represents the map unit as a whole.

A map unit is typically composed of one or more "components". A component is either some type of soil or some nonsoil entity, e.g., rock outcrop. For the attribute being aggregated, the first step of the aggregation process is to derive one attribute value for each of a map unit's components. From this set of component attributes, the next step of the aggregation process derives a single value that represents the map unit as a whole. Once a single value for each map unit is derived, a thematic map for soil map units can be rendered. Aggregation must be done because, on any soil map, map units are delineated but components are not.

For each of a map unit's components, a corresponding percent composition is recorded. A percent composition of 60 indicates that the corresponding component typically makes up approximately 60% of the map unit. Percent composition is a critical factor in some, but not all, aggregation methods.

The majority of soil attributes are associated with a component of a map unit, and such an attribute has to be aggregated to the map unit level before a thematic map can be rendered. Map units, however, also have their own attributes. An attribute of a map unit does not have to be aggregated in order to render a corresponding thematic map. Therefore, the "aggregation method" for any attribute of a map unit is referred to as "No Aggregation Necessary".

Tie-break Rule: Lower

The tie-break rule indicates which value should be selected from a set of multiple candidate values, or which value should be selected in the event of a percent composition tie.

FARMLAND CONVERSION IMPACT RATING

PART I <i>(To be completed by Federal Agency)</i>		Date Of Land Evaluation Request				
Name of Project Morristown E Standing Rock Tribal Broadband Project		Federal Agency Involved NTIA				
Proposed Land Use Broadband Tower		County and State Corson County, South Dakota				
PART II <i>(To be completed by NRCS)</i>		Date Request Received By NRCS		Person Completing Form:		
Does the site contain Prime, Unique, Statewide or Local Important Farmland? <i>(If no, the FPPA does not apply - do not complete additional parts of this form)</i>		YES <input type="checkbox"/>	NO <input type="checkbox"/>	Acres Irrigated	Average Farm Size	
Major Crop(s)	Farmable Land In Govt. Jurisdiction Acres: %	Amount of Farmland As Defined in FPPA Acres: %				
Name of Land Evaluation System Used	Name of State or Local Site Assessment System	Date Land Evaluation Returned by NRCS				
PART III <i>(To be completed by Federal Agency)</i>		Alternative Site Rating				
		Site A	Site B	Site C	Site D	
A. Total Acres To Be Converted Directly		1.0				
B. Total Acres To Be Converted Indirectly		0				
C. Total Acres In Site		1.0				
PART IV <i>(To be completed by NRCS)</i> Land Evaluation Information						
A. Total Acres Prime And Unique Farmland						
B. Total Acres Statewide Important or Local Important Farmland						
C. Percentage Of Farmland in County Or Local Govt. Unit To Be Converted						
D. Percentage Of Farmland in Govt. Jurisdiction With Same Or Higher Relative Value						
PART V <i>(To be completed by NRCS)</i> Land Evaluation Criterion Relative Value of Farmland To Be Converted (Scale of 0 to 100 Points)						
PART VI <i>(To be completed by Federal Agency)</i> Site Assessment Criteria <i>(Criteria are explained in 7 CFR 658.5 b. For Corridor project use form NRCS-CPA-106)</i>		Maximum Points	Site A	Site B	Site C	Site D
1. Area In Non-urban Use		(15)				
2. Perimeter In Non-urban Use		(10)				
3. Percent Of Site Being Farmed		(20)				
4. Protection Provided By State and Local Government		(20)				
5. Distance From Urban Built-up Area		(15)				
6. Distance To Urban Support Services		(15)				
7. Size Of Present Farm Unit Compared To Average		(10)				
8. Creation Of Non-farmable Farmland		(10)				
9. Availability Of Farm Support Services		(5)				
10. On-Farm Investments		(20)				
11. Effects Of Conversion On Farm Support Services		(10)				
12. Compatibility With Existing Agricultural Use		(10)				
TOTAL SITE ASSESSMENT POINTS		160	0	0	0	0
PART VII <i>(To be completed by Federal Agency)</i>						
Relative Value Of Farmland <i>(From Part V)</i>		100	0	0	0	0
Total Site Assessment <i>(From Part VI above or local site assessment)</i>		160	0	0	0	0
TOTAL POINTS <i>(Total of above 2 lines)</i>		260	0	0	0	0
Site Selected:		Date Of Selection		Was A Local Site Assessment Used? YES <input type="checkbox"/> NO <input type="checkbox"/>		
Reason For Selection:						
Name of Federal agency representative completing this form:					Date:	

STEPS IN THE PROCESSING THE FARMLAND AND CONVERSION IMPACT RATING FORM

- Step 1 - Federal agencies (or Federally funded projects) involved in proposed projects that may convert farmland, as defined in the Farmland Protection Policy Act (FPPA) to nonagricultural uses, will initially complete Parts I and III of the form. For Corridor type projects, the Federal agency shall use form NRCS-CPA-106 in place of form AD-1006. The Land Evaluation and Site Assessment (LESA) process may also be accessed by visiting the FPPA website, <http://fppa.nrcs.usda.gov/lesa/>.
- Step 2 - Originator (Federal Agency) will send one original copy of the form together with appropriate scaled maps indicating location(s) of project site(s), to the Natural Resources Conservation Service (NRCS) local Field Office or USDA Service Center and retain a copy for their files. (NRCS has offices in most counties in the U.S. The USDA Office Information Locator may be found at http://offices.usda.gov/scripts/ndISAPI.dll/oip_public/USA_map, or the offices can usually be found in the Phone Book under U.S. Government, Department of Agriculture. A list of field offices is available from the NRCS State Conservationist and State Office in each State.)
- Step 3 - NRCS will, within 10 working days after receipt of the completed form, make a determination as to whether the site(s) of the proposed project contains prime, unique, statewide or local important farmland. (When a site visit or land evaluation system design is needed, NRCS will respond within 30 working days.
- Step 4 - For sites where farmland covered by the FPPA will be converted by the proposed project, NRCS will complete Parts II, IV and V of the form.
- Step 5 - NRCS will return the original copy of the form to the Federal agency involved in the project, and retain a file copy for NRCS records.
- Step 6 - The Federal agency involved in the proposed project will complete Parts VI and VII of the form and return the form with the final selected site to the servicing NRCS office.
- Step 7 - The Federal agency providing financial or technical assistance to the proposed project will make a determination as to whether the proposed conversion is consistent with the FPPA.

INSTRUCTIONS FOR COMPLETING THE FARMLAND CONVERSION IMPACT RATING FORM

(For Federal Agency)

Part I: When completing the "County and State" questions, list all the local governments that are responsible for local land use controls where site(s) are to be evaluated.

Part III: When completing item B (Total Acres To Be Converted Indirectly), include the following:

1. Acres not being directly converted but that would no longer be capable of being farmed after the conversion, because the conversion would restrict access to them or other major change in the ability to use the land for agriculture.
2. Acres planned to receive services from an infrastructure project as indicated in the project justification (e.g. highways, utilities planned build out capacity) that will cause a direct conversion.

Part VI: Do not complete Part VI using the standard format if a State or Local site assessment is used. With local and NRCS assistance, use the local Land Evaluation and Site Assessment (LESA).

1. Assign the maximum points for each site assessment criterion as shown in § 658.5(b) of CFR. In cases of corridor-type project such as transportation, power line and flood control, criteria #5 and #6 will not apply and will, be weighted zero, however, criterion #8 will be weighed a maximum of 25 points and criterion #11 a maximum of 25 points.
2. Federal agencies may assign relative weights among the 12 site assessment criteria other than those shown on the FPPA rule after submitting individual agency FPPA policy for review and comment to NRCS. In all cases where other weights are assigned, relative adjustments must be made to maintain the maximum total points at 160. For project sites where the total points equal or exceed 160, consider alternative actions, as appropriate, that could reduce adverse impacts (e.g. Alternative Sites, Modifications or Mitigation).

Part VII: In computing the "Total Site Assessment Points" where a State or local site assessment is used and the total maximum number of points is other than 160, convert the site assessment points to a base of 160.

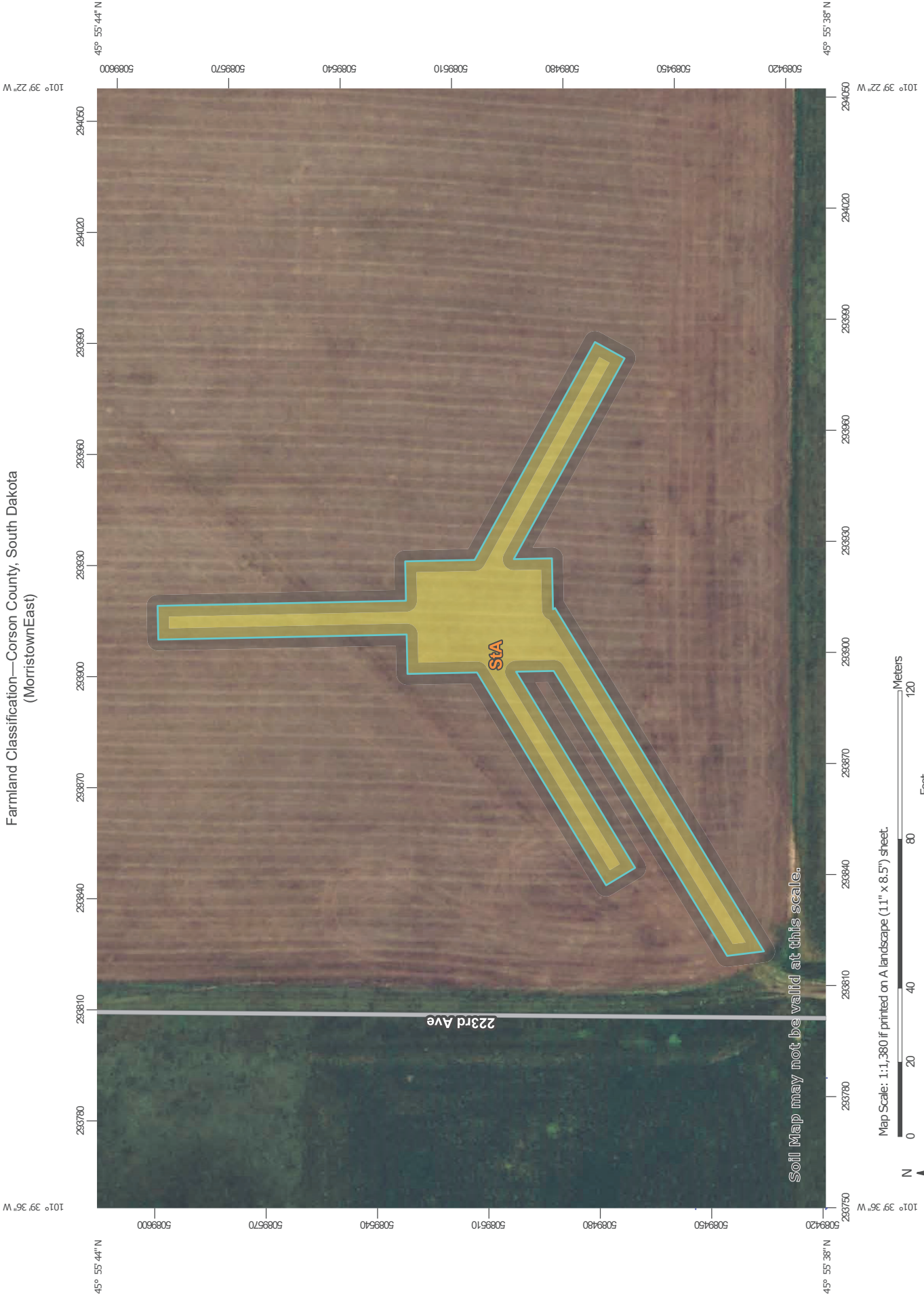
Example: if the Site Assessment maximum is 200 points, and the alternative Site "A" is rated 180 points:

$$\frac{\text{Total points assigned Site A}}{\text{Maximum points possible}} = \frac{180}{200} \times 160 = 144 \text{ points for Site A}$$

For assistance in completing this form or FPPA process, contact the local NRCS Field Office or USDA Service Center.

NRCS employees, consult the FPPA Manual and/or policy for additional instructions to complete the AD-1006 form.

Farmland Classification—Corson County, South Dakota
(MorristownEast)



Map Scale: 1:1,380 if printed on A landscape (11" x 8.5") sheet.

Map projection: Web Mercator Corner coordinates: WGS84 Edge tics: UTM Zone 14N WGS84








Farmland Classification—Corson County, South Dakota
(MorristownEast)



Farmland Classification—Corson County, South Dakota
(MorristownEast)

	Prime farmland if subsoiled, completely removing the root inhibiting soil layer	Farmland of statewide importance, if irrigated and reclaimed of excess salts and sodium		Farmland of unique importance		Prime farmland if irrigated and reclaimed of excess salts and sodium
	Prime farmland if irrigated and the product of I (soil erodibility) x C (climate factor) does not exceed 60	Farmland of statewide importance, if drained or either protected from flooding or not frequently flooded during the growing season		Not rated or not available		Prime farmland if irrigated and the product of I (soil erodibility) x C (climate factor) does not exceed 60
	Prime farmland if irrigated and reclaimed of excess salts and sodium	Farmland of statewide importance, if warm enough, and either drained or either protected from flooding or not frequently flooded during the growing season		Soil Rating Points		Prime farmland if irrigated and reclaimed of excess salts and sodium
	Farmland of statewide importance	Farmland of statewide importance, if warm enough		Not prime farmland		Farmland of statewide importance
	Farmland of statewide importance, if protected from flooding or not frequently flooded during the growing season	Farmland of statewide importance, if thawed		All areas are prime farmland		Farmland of statewide importance, if protected from flooding or not frequently flooded during the growing season
	Farmland of statewide importance, if subsoiled, completely removing the root inhibiting soil layer	Farmland of local importance		Prime farmland if drained		Farmland of statewide importance, if drained
	Farmland of statewide importance, if irrigated during the growing season	Farmland of local importance, if irrigated		Prime farmland if protected from flooding or not frequently flooded during the growing season		Farmland of statewide importance, if protected from flooding or not frequently flooded during the growing season
	Farmland of statewide importance, if the product of I (soil erodibility) x C (climate factor) does not exceed 60			Prime farmland if irrigated and drained		Farmland of statewide importance, if irrigated during the growing season
				Prime farmland if irrigated and either protected from flooding or not frequently flooded during the growing season		

Farmland Classification—Corson County, South Dakota
(MorristownEast)

	Farmland of statewide importance, if drained and either protected from flooding or not frequently flooded during the growing season		Farmland of statewide importance, if irrigated and reclaimed of excess salts and sodium		Farmland of unique importance
	Farmland of statewide importance, if irrigated and drained		Farmland of statewide importance, if drained or either protected from flooding or not frequently flooded during the growing season		Not rated or not available
	Farmland of statewide importance, if irrigated and either protected from flooding or not frequently flooded during the growing season		Farmland of statewide importance, if warm enough, and either drained or either protected from flooding or not frequently flooded during the growing season		Water Features
	Farmland of statewide importance, if subsoiled, completely removing the root inhibiting soil layer		Farmland of statewide importance, if warm enough		Streams and Canals
	Farmland of statewide importance, if irrigated and the product of I (soil erodibility) x C (climate factor) does not exceed 60		Farmland of statewide importance, if thawed		Transportation
			Farmland of local importance		Rails
			Farmland of local importance, if irrigated		Interstate Highways
					US Routes
					Major Roads
					Local Roads
					Background
					Aerial Photography

The soil surveys that comprise your AOI were mapped at 1:24,000.

Warning: Soil Map may not be valid at this scale.

Enlargement of maps beyond the scale of mapping can cause misunderstanding of the detail of mapping and accuracy of soil line placement. The maps do not show the small areas of contrasting soils that could have been shown at a more detailed scale.

Please rely on the bar scale on each map sheet for map measurements.

Source of Map: Natural Resources Conservation Service
Web Soil Survey URL:
Coordinate System: Web Mercator (EPSG:3857)

Maps from the Web Soil Survey are based on the Web Mercator projection, which preserves direction and shape but distorts distance and area. A projection that preserves area, such as the Albers equal-area conic projection, should be used if more accurate calculations of distance or area are required.

This product is generated from the USDA-NRCS certified data as of the version date(s) listed below.

Soil Survey Area: Corson County, South Dakota
Survey Area Data: Version 26, Sep 11, 2023

Soil map units are labeled (as space allows) for map scales 1:50,000 or larger.

Date(s) aerial images were photographed: Jun 26, 2022—Jul 13, 2022

The orthophoto or other base map on which the soil lines were compiled and digitized probably differs from the background imagery displayed on these maps. As a result, some minor shifting of map unit boundaries may be evident.

Farmland Classification

Map unit symbol	Map unit name	Rating	Acres in AOI	Percent of AOI
StA	Stady loam, 0 to 2 percent slopes	Prime farmland if irrigated	1.0	100.0%
Totals for Area of Interest			1.0	100.0%

Description

Farmland classification identifies map units as prime farmland, farmland of statewide importance, farmland of local importance, or unique farmland. It identifies the location and extent of the soils that are best suited to food, feed, fiber, forage, and oilseed crops. NRCS policy and procedures on prime and unique farmlands are published in the "Federal Register," Vol. 43, No. 21, January 31, 1978.

Rating Options

Aggregation Method: No Aggregation Necessary

Tie-break Rule: Lower

FARMLAND CONVERSION IMPACT RATING

PART I (To be completed by Federal Agency)		Date Of Land Evaluation Request				
Name of Project SW Solen Standing Rock Tribal Broadband Project		Federal Agency Involved NTIA				
Proposed Land Use Broadband Tower		County and State Corson County, South Dakota				
PART II (To be completed by NRCS)		Date Request Received By NRCS		Person Completing Form:		
Does the site contain Prime, Unique, Statewide or Local Important Farmland? <i>(If no, the FPPA does not apply - do not complete additional parts of this form)</i>		YES <input type="checkbox"/>	NO <input type="checkbox"/>	Acres Irrigated	Average Farm Size	
Major Crop(s)	Farmable Land In Govt. Jurisdiction Acres: %	Amount of Farmland As Defined in FPPA Acres: %				
Name of Land Evaluation System Used	Name of State or Local Site Assessment System	Date Land Evaluation Returned by NRCS				
PART III (To be completed by Federal Agency)		Alternative Site Rating				
		Site A	Site B	Site C	Site D	
A. Total Acres To Be Converted Directly		1.1				
B. Total Acres To Be Converted Indirectly		0				
C. Total Acres In Site		1.1				
PART IV (To be completed by NRCS) Land Evaluation Information						
A. Total Acres Prime And Unique Farmland						
B. Total Acres Statewide Important or Local Important Farmland						
C. Percentage Of Farmland in County Or Local Govt. Unit To Be Converted						
D. Percentage Of Farmland in Govt. Jurisdiction With Same Or Higher Relative Value						
PART V (To be completed by NRCS) Land Evaluation Criterion Relative Value of Farmland To Be Converted (Scale of 0 to 100 Points)						
PART VI (To be completed by Federal Agency) Site Assessment Criteria <i>(Criteria are explained in 7 CFR 658.5 b. For Corridor project use form NRCS-CPA-106)</i>		Maximum Points	Site A	Site B	Site C	Site D
1. Area In Non-urban Use		(15)				
2. Perimeter In Non-urban Use		(10)				
3. Percent Of Site Being Farmed		(20)				
4. Protection Provided By State and Local Government		(20)				
5. Distance From Urban Built-up Area		(15)				
6. Distance To Urban Support Services		(15)				
7. Size Of Present Farm Unit Compared To Average		(10)				
8. Creation Of Non-farmable Farmland		(10)				
9. Availability Of Farm Support Services		(5)				
10. On-Farm Investments		(20)				
11. Effects Of Conversion On Farm Support Services		(10)				
12. Compatibility With Existing Agricultural Use		(10)				
TOTAL SITE ASSESSMENT POINTS		160	0	0	0	0
PART VII (To be completed by Federal Agency)						
Relative Value Of Farmland (From Part V)		100	0	0	0	0
Total Site Assessment (From Part VI above or local site assessment)		160	0	0	0	0
TOTAL POINTS (Total of above 2 lines)		260	0	0	0	0
Site Selected:	Date Of Selection	Was A Local Site Assessment Used? YES <input type="checkbox"/> NO <input type="checkbox"/>				
Reason For Selection:						
Name of Federal agency representative completing this form:					Date:	

(See Instructions on reverse side)

STEPS IN THE PROCESSING THE FARMLAND AND CONVERSION IMPACT RATING FORM

- Step 1 - Federal agencies (or Federally funded projects) involved in proposed projects that may convert farmland, as defined in the Farmland Protection Policy Act (FPPA) to nonagricultural uses, will initially complete Parts I and III of the form. For Corridor type projects, the Federal agency shall use form NRCS-CPA-106 in place of form AD-1006. The Land Evaluation and Site Assessment (LESA) process may also be accessed by visiting the FPPA website, <http://fppa.nrcs.usda.gov/lesa/>.
- Step 2 - Originator (Federal Agency) will send one original copy of the form together with appropriate scaled maps indicating location(s) of project site(s), to the Natural Resources Conservation Service (NRCS) local Field Office or USDA Service Center and retain a copy for their files. (NRCS has offices in most counties in the U.S. The USDA Office Information Locator may be found at http://offices.usda.gov/scripts/ndISAPI.dll/oip_public/USA_map, or the offices can usually be found in the Phone Book under U.S. Government, Department of Agriculture. A list of field offices is available from the NRCS State Conservationist and State Office in each State.)
- Step 3 - NRCS will, within 10 working days after receipt of the completed form, make a determination as to whether the site(s) of the proposed project contains prime, unique, statewide or local important farmland. (When a site visit or land evaluation system design is needed, NRCS will respond within 30 working days.
- Step 4 - For sites where farmland covered by the FPPA will be converted by the proposed project, NRCS will complete Parts II, IV and V of the form.
- Step 5 - NRCS will return the original copy of the form to the Federal agency involved in the project, and retain a file copy for NRCS records.
- Step 6 - The Federal agency involved in the proposed project will complete Parts VI and VII of the form and return the form with the final selected site to the servicing NRCS office.
- Step 7 - The Federal agency providing financial or technical assistance to the proposed project will make a determination as to whether the proposed conversion is consistent with the FPPA.

INSTRUCTIONS FOR COMPLETING THE FARMLAND CONVERSION IMPACT RATING FORM

(For Federal Agency)

Part I: When completing the "County and State" questions, list all the local governments that are responsible for local land use controls where site(s) are to be evaluated.

Part III: When completing item B (Total Acres To Be Converted Indirectly), include the following:

1. Acres not being directly converted but that would no longer be capable of being farmed after the conversion, because the conversion would restrict access to them or other major change in the ability to use the land for agriculture.
2. Acres planned to receive services from an infrastructure project as indicated in the project justification (e.g. highways, utilities planned build out capacity) that will cause a direct conversion.

Part VI: Do not complete Part VI using the standard format if a State or Local site assessment is used. With local and NRCS assistance, use the local Land Evaluation and Site Assessment (LESA).

1. Assign the maximum points for each site assessment criterion as shown in § 658.5(b) of CFR. In cases of corridor-type project such as transportation, power line and flood control, criteria #5 and #6 will not apply and will, be weighted zero, however, criterion #8 will be weighed a maximum of 25 points and criterion #11 a maximum of 25 points.
2. Federal agencies may assign relative weights among the 12 site assessment criteria other than those shown on the FPPA rule after submitting individual agency FPPA policy for review and comment to NRCS. In all cases where other weights are assigned, relative adjustments must be made to maintain the maximum total points at 160. For project sites where the total points equal or exceed 160, consider alternative actions, as appropriate, that could reduce adverse impacts (e.g. Alternative Sites, Modifications or Mitigation).

Part VII: In computing the "Total Site Assessment Points" where a State or local site assessment is used and the total maximum number of points is other than 160, convert the site assessment points to a base of 160.


Example: if the Site Assessment maximum is 200 points, and the alternative Site "A" is rated 180 points:

$$\frac{\text{Total points assigned Site A}}{\text{Maximum points possible}} = \frac{180}{200} \times 160 = 144 \text{ points for Site A}$$

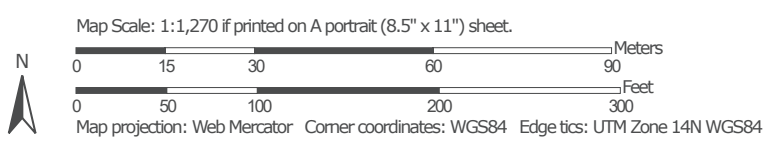
For assistance in completing this form or FPPA process, contact the local NRCS Field Office or USDA Service Center.

NRCS employees, consult the FPPA Manual and/or policy for additional instructions to complete the AD-1006 form.

Farmland Classification—Sioux County, North Dakota
(SW Solen)



Soil Map may not be valid at this scale.



Farmland Classification—Sioux County, North Dakota
(SW Solen)

Area of Interest (AOI)		Soils		Soil Rating Polygons		Soil Rating Lines	
	Area of Interest (AOI)		Prime farmland if subsoiled, completely removing the root inhibiting soil layer		Farmland of statewide importance, if drained and either protected from flooding or not frequently flooded during the growing season		Farmland of unique importance
	Not prime farmland		Prime farmland if irrigated and the product of I (soil erodibility) x C (climate factor) does not exceed 60		Farmland of statewide importance, if irrigated and either protected from flooding or not frequently flooded during the growing season		Not rated or not available
	All areas are prime farmland		Prime farmland if irrigated and reclaimed of excess salts and sodium		Farmland of statewide importance, if irrigated and either protected from flooding or not frequently flooded during the growing season		Not prime farmland
	Prime farmland if drained		Farmland of statewide importance		Farmland of statewide importance, if warm enough, and either protected from flooding or not frequently flooded during the growing season		All areas are prime farmland
	Prime farmland if protected from flooding or not frequently flooded during the growing season		Farmland of statewide importance, if drained		Farmland of statewide importance, if completely removing the root-inhibiting soil layer		Prime farmland if drained
	Prime farmland if irrigated and drained		Farmland of statewide importance, if protected from flooding or not frequently flooded during the growing season		Farmland of statewide importance, if irrigated and the product of I (soil erodibility) x C (climate factor) does not exceed 60		Prime farmland if protected from flooding or not frequently flooded during the growing season
	Prime farmland if irrigated and either protected from flooding or not frequently flooded during the growing season		Farmland of statewide importance, if irrigated		Farmland of statewide importance, if warm enough		Prime farmland if irrigated
	Prime farmland if irrigated and either protected from flooding or not frequently flooded during the growing season		Farmland of local importance		Farmland of local importance, if irrigated		Prime farmland if protected from flooding or not frequently flooded during the growing season
	Prime farmland if irrigated and either protected from flooding or not frequently flooded during the growing season		Farmland of local importance, if irrigated		Farmland of local importance, if irrigated		Prime farmland if irrigated and drained
	Prime farmland if irrigated and either protected from flooding or not frequently flooded during the growing season		Farmland of local importance, if irrigated		Farmland of local importance, if irrigated		Prime farmland if irrigated and either protected from flooding or not frequently flooded during the growing season
	Prime farmland if irrigated and either protected from flooding or not frequently flooded during the growing season		Farmland of local importance, if irrigated		Farmland of local importance, if irrigated		Prime farmland if irrigated and either protected from flooding or not frequently flooded during the growing season

MAP LEGEND

Farmland Classification—Sioux County, North Dakota
(SW Solen)

	Prime farmland if subsoiled, completely removing the root inhibiting soil layer	Farmland of statewide importance, if drained and either protected from flooding or not frequently flooded during the growing season	Farmland of statewide importance, if irrigated and reclaimed of excess salts and sodium	Farmland of unique importance Not rated or not available	Prime farmland if subsoiled, completely removing the root inhibiting soil layer
	Prime farmland if irrigated and the product of I (soil erodibility) x C (climate factor) does not exceed 60	Farmland of statewide importance, if irrigated and drained	Farmland of statewide importance, if protected from flooding or not frequently flooded during the growing season	Not prime farmland	Prime farmland if irrigated and the product of I (soil erodibility) x C (climate factor) does not exceed 60
	Prime farmland if irrigated and reclaimed of excess salts and sodium	Farmland of statewide importance, if warm enough, and either drained or either protected from flooding or not frequently flooded during the growing season	Farmland of statewide importance, if warm enough	All areas are prime farmland	Prime farmland if irrigated and reclaimed of excess salts and sodium
	Farmland of statewide importance	Farmland of statewide importance, if warm enough	Farmland of statewide importance, if thawed	Prime farmland if drained during the growing season	Farmland of statewide importance
	Farmland of statewide importance, if protected from flooding or not frequently flooded during the growing season	Farmland of statewide importance, if warm enough	Farmland of local importance	Prime farmland if irrigated and drained	Farmland of statewide importance, if drained
	Farmland of statewide importance, if subsoiled, completely removing the root inhibiting soil layer	Farmland of statewide importance, if warm enough	Farmland of local importance, if irrigated	Prime farmland if irrigated and either protected from flooding or not frequently flooded during the growing season	Farmland of statewide importance, if protected from flooding or not frequently flooded during the growing season
	Farmland of statewide importance, if protected from flooding or not frequently flooded during the growing season	Farmland of statewide importance, if warm enough	Farmland of local importance, if irrigated	Prime farmland if irrigated and drained	Farmland of statewide importance, if irrigated
	Farmland of statewide importance, if the product of I (soil erodibility) x C (climate factor) does not exceed 60	Farmland of statewide importance, if warm enough	Farmland of local importance, if irrigated	Prime farmland if irrigated and either protected from flooding or not frequently flooded during the growing season	Farmland of statewide importance, if irrigated

Farmland Classification—Sioux County, North Dakota
(SW Solen)



Farmland Classification

Map unit symbol	Map unit name	Rating	Acres in AOI	Percent of AOI
E1607D	Telfer-Parshall-Vebar complex, 6 to 15 percent slopes	Not prime farmland	1.0	87.8%
E1625B	Vebar-Parshall fine sandy loams, 3 to 6 percent slopes	Farmland of statewide importance	0.1	12.2%
Totals for Area of Interest			1.1	100.0%

Description

Farmland classification identifies map units as prime farmland, farmland of statewide importance, farmland of local importance, or unique farmland. It identifies the location and extent of the soils that are best suited to food, feed, fiber, forage, and oilseed crops. NRCS policy and procedures on prime and unique farmlands are published in the "Federal Register," Vol. 43, No. 21, January 31, 1978.

Rating Options

Aggregation Method: No Aggregation Necessary

Tie-break Rule: Lower



Appendix D

USFWS Section 7 Compliance Documentation

The U.S. Fish and Wildlife Service concurs with your conclusion that this project as described will not adversely affect federally listed or proposed species and/or designated critical habitat(s). If the project changes or new information becomes available, please contact this office again so potential impacts to federally listed species and other trust resources may be reevaluated.



UNITED STATES DEPARTMENT OF COMMERCE
**National Telecommunications and Information
Administration**
Washington, DC 20230

Field Supervisor, South Dakota Ecological Services Date

March 19, 2024

Ms. Amity Bass
North and South Dakota Ecological Services Project Leader
South Dakota Ecological Services Field Office
U.S. Fish and Wildlife Service
420 S. Garfield Ave, Suite 400
Pierre, SD 57501

Subject: Section 7 Endangered Species Act Informal Consultation and Migratory Bird Treaty Act Request for the Standing Rock Telecommunications Tower Project, USFWS Project Codes 2024-0050008, 2024-0050094, 2024-0041997, and 2024-0050012

Dear Ms. Bass,

The United States Department of Commerce's National Telecommunications and Information Administration (NTIA) has awarded funds to Standing Rock Telecommunications, Inc. under the Tribal Broadband Connectivity Program (TBCP) to construct and operate four (4) telecommunications towers on the Standing Rock Reservation. NTIA is developing an Environmental Assessment (EA) in accordance with the National Environmental Policy Act (NEPA) and is requesting the initiation of informal consultation with the US Fish and Wildlife Service (USFWS) pursuant to Section 7 of the Endangered Species Act (ESA), as well as consultation under the Migratory Bird Treaty Act (MBTA), to determine potential impacts of the proposed project to listed species and migratory birds. Additionally, NTIA requests concurrence from the USFWS that the Proposed Action would have no effect on the pallid sturgeon (*Scaphirhynchus albus*), and may affect, but is not likely to adversely affect, the piping plover (*Charadrius melodus*), Rufa red knot (*Calidris canutus rufa*), and whooping crane (*Grus americana*). The Monarch butterfly (*Danaus plexippus*), a candidate species, could potentially occur within the Project Area. Furthermore, we would like to discuss recommended avoidance and minimization measures.

The Standing Rock Tribal Broadband Project would improve access to and use of broadband services among Standing Rock Sioux tribal members. The project would connect approximately 1,000 underserved tribal households with 50 megabytes per second (Mbps)/10 Mbps fixed wireless service. In addition, the construction of the four wireless towers would help to alleviate the current challenges faced by residents and first responders in accessing broadband services on the Reservation. Furthermore, the towers would serve as a valuable redundancy measure for Standing Rock Telecommunications, Inc.'s network by providing increased accessibility for potential fiber connectivity to enhance both the fixed wireless network and mobile broadband offerings in the area. Moreover, the construction of the towers would alleviate congestion in tribal radio frequencies, preventing overuse and ensuring optimal performance. Ultimately, the construction of the four wireless towers would improve access to telehealth, remote learning,

workforce development, e-commerce, and public safety for tribal members living on the Reservation.

Under the Proposed Action, four new wireless towers would be constructed to expand the range and strength of broadband coverage throughout the service area on the Reservation (see Appendix B, Figure 1, Vicinity Map). Generally, construction for each tower would include an approximately 100 foot by 100 foot “lease area” that would encompass a fenced 50 foot by 50 foot area where the tower would be located (i.e., “the compound”), an access road, a 20-30 foot by 100 foot gravel turnaround between the access road and lease area, and three fenced guy wire anchor points. A 30-foot utility easement would surround the access road, the guy wire anchor points, and the areas running from the guy wire anchors to the lease area (see Appendix B, Figures 2a-2d, Site Plan; note Figures 2a-2d also offer an aerial view of each proposed site). Applicable utilities (e.g., electrical, broadband fiber, etc.) would be installed underground within the utility easement. The lease area, guy wire anchor points, access road, and associated utility easements would make up the “site” and all four sites would constitute the Project Area. Above-ground propane Generac Generators would be used as backup power systems. The towers would range in height from approximately 300-400 feet. Tower lighting would follow Federal Aviation Administration and Federal Communications Commission guidelines and LumenServe, a tower lighting company, would maintain the tower lights, including keeping the lights in compliance with federal regulations. General construction for each site would take approximately 3 weeks; construction details applicable to all four sites are summarized below. In addition, specifics about each site, including site name, location, tower height, etc. are also described below.

General Construction Details

Site preparation would generally include clearing trees, brush, and debris from each of the four sites. All waste materials, including but not limited to, stumps and debris would be removed from the Project Area and disposed of properly. For excavation and site grading, the contractor would excavate each site to the depth and grades shown on the construction plans for that site. On-site materials or imported fill would be used for site grading. All finished surfaces would be graded to drain from the foundation, provide proper ditching and routing of surface water, and avoid ponding and erosion. Furthermore, all exposed soil would be properly reclaimed, reseeded, and protected from erosion.

The 12-foot-wide access road and compound would be constructed using crushed aggregates, and/or other locally available and acceptable road base material. A concrete pad would be laid to serve as the tower foundation within the compound. Erecting the tower would take approximately 3 days, and within 24 hours of the tower being erected the compound would be fenced (permanently or temporarily) for security. The guy wire anchors would be installed at a minimum depth of 6 feet below the finished grade and the surrounding area would be fenced.

The Project Area would be kept free from the accumulation of waste caused by the construction crews throughout the construction process. At the completion of the construction work, all waste and non-construction material would be removed; all four sites would be left clean and ready to use. In addition, landscaping would be properly installed, watered, and otherwise maintained at each site. All exposed areas of soil would be protected against washouts, minimize soil erosion, and stabilize slopes through the use of various mitigation measures (e.g., straw blankets, reseeded of vegetation, etc).

Ongoing Maintenance

Generally, ongoing maintenance of the four new wireless towers would be completed on a three-year maintenance schedule. General maintenance could include checks on grounding, guy wire tension, and generator backup systems; structural assessments; light replacement; and/or battery replacement. In addition, periodic maintenance (e.g., ensuring the power system is operational) would occur annually.

Wireless Tower Site Specifics

Please refer to the table below for summary information. A narrative description of each proposed site follows.

Black Horse Butte	Corson County, SD	2024-0050008	304	Y
Little Eagle, SE	Corson County, SD	2024-0050094	400	Y
Morristown, E	Corson County, SD	2024-0041997	304	Y
SW Solen	Sioux County, ND	2024-0050012	304	Y

Black Horse Butte

The Black Horse Butte site would be located approximately 15 miles south of McIntosh, SD, in the Northeast quarter (NE ¼) SW ¼, Section 7, Township 20 North (T20N), Range 23 East (R23E), Corson County, South Dakota (SD). The site encompasses approximately 0.9 acre and would be located on allotted land. Construction would include an approximately 360-foot access road from SD State Highway 65 to the lease area. A culvert would be placed along the access road within the right-of-way for SD State Highway 65, and a cattle guard would be placed along the access road as well. The tower would be built to 304 feet, and the three guy wire anchors would be installed approximately 240 feet from the tower (see Figure 2a, Site Plan – Black Horse Butte).

Little Eagle SE

The Little Eagle SE site would be located approximately 6 miles southeast of Little Eagle, SD, in the NW ¼ SE ¼, Section 20, T19N, R27E, Corson County, SD. The site encompasses approximately 1.5 acres and would be located on tribal trust land. Construction would include an approximately 155-foot access road that would be tied into an existing gravel drive that provides access to SD State Highway 63. The existing gravel drive would be improved as needed through gravel overlay. A cattle gate would be placed along the access road. The tower would be built to approximately 400 feet, and the three guy wire anchors would be installed approximately 320 feet from the tower (see Figure 2b, Site Plan – Little Eagle SE).

Morristown E

The Morristown E site would be located approximately 3 miles southeast of Morristown, SD, in the N ½ NW ¼ Section 28, T23N, R20E, Corson County, SD. The site encompasses approximately 1 acre and would be located on allotted land. Construction would include an approximately 250-foot access road that would be tied into an existing gravel road (i.e., 223rd Avenue). The existing approximately 1,900-foot gravel road would be improved as needed; however, no surface disturbance would occur (note that this access road is not considered part of the Project Area under this Proposed Action since no surface disturbance would occur). The

tower would be built to 304 feet, and the three guy wire anchors would be installed approximately 240 feet from the tower (see Figure 2c, Site Plan – Morrystown E).

SW Solen

The SW Solen site would be located approximately 8 miles southwest of Solen, ND, in the N ¼, Section 30, T133N, R81W, Sioux County, North Dakota (ND). The site encompasses approximately 1.1 acres and would be located on tribal trust land. Construction would include an approximately 460-foot access road that would be tied into an existing gravel road (i.e., 76th Street SW). In addition, an approximately 300-foot long, 30-foot-wide utility easement would run west from the lease area to an existing overhead utility line located west of the site. An underground electrical utility conduit is planned for that utility easement, which would be connected to the existing overhead utility line to provide power for the site. The tower would be built to 304 feet, and the three guy wire anchors would be installed approximately 240 feet from the tower (see Figure 2d, Site Plan – SW Solen).

Threatened or Endangered Species Occurring in the Project Area and Determination of Effects

Based on the USFWS (Appendix A) (USFWS 2024a, 2024b, 2024c, and 2024d), threatened, endangered, and candidate species that could potentially occur within or near the Project Area include:

- Monarch butterfly (*Danaus plexippus*) – Candidate
- Pallid sturgeon (*Scaphirhynchus albus*) – Endangered
- Piping plover (*Charadrius melodus*) – Threatened
- Rufa red knot (*Calidris canutus rufa*) – Threatened
- Whooping crane (*Grus americana*) – Endangered

Monarch Butterfly

The monarch butterfly is a black and orange butterfly best known for its transcontinental migration pathways. Over the past two decades, monarch butterfly population numbers have decreased to the point of concern. The success of the monarch butterfly is directly linked to habitat fragmentation and pesticide use destroying milkweed species (e.g., *Asclepias* spp.) (USFWS 2024e). The monarch butterfly lives primarily in prairies, meadows, and roadways. During their caterpillar life history stage, they are completely reliant on milkweed while adults feed on a variety of flowering plants (SD Game, Fish and Parks [SD GFP] 2018). Adult monarchs are seen flying in South Dakota and North Dakota during the summer; and several generations are born each summer. The last generation born (late August) is the migratory adult that lives for seven to nine months to complete migration south, where reproduction occurs (ND Game and Fish Department [ND GFD] 2019a, SD GFP 2018). Population numbers and exact occurrence range within the Reservation are not available; however, occurrence is likely.

Pallid Sturgeon

Pallid sturgeons have a flattened snout, a long slender tail, and are armored with five lengthwise rows of bony plates down the side of their body instead of scales. Their mouth is toothless and positioned under their snout for sucking small fish and invertebrates from the river bottom. Currently, the species is found in fragmented segments of free-flowing river within its historic range, as well as in upstream portions of impoundments (USFWS 2024f). The use of major tributaries and their confluences within the Missouri River Basin (which could include areas within the Reservation) has been documented in many areas of the pallid sturgeon's historical range, along with the confluence of the Missouri River and the Cannonball River in North

Dakota (northern border of the Reservation). Known occurrence data for the species in the Project Area is not available; however, the eastern border of the Reservation is within the historical range and pallid sturgeons have been reintroduced to sections downstream of the Reservation (Aron 2006).

Piping Plover

Piping plovers are small, stocky shorebirds known to breed in the Great Plains and Great Lakes regions, often requiring open sandy areas near water for nesting (USFWS 2024g). In South Dakota, nesting activity is primarily on Missouri River sandbars, while some nesting activity takes place on the Missouri River. Piping plovers require open sandy areas near water for nesting (SD Birds 2024a); most of the piping plovers in North Dakota nest on prairie alkali lakes; others nest on the Missouri River (ND GFD 2019b). The breeding season in North and South Dakota extends from mid-April through August (ND GFD 2019b, SD Birds 2024a). Species occurrence data on the Reservation are unknown; however, several observations (via a public site for documenting species occurrence) of piping plovers have been documented within the Reservation along the eastern border at the Missouri River corridor (eBird 2024).

Rufa Red Knot

Rufa red knots (hereon red knots) are medium-sized shorebirds that migrate annually between their breeding grounds in the central Canadian Arctic and several wintering regions. During both the northbound (spring) and southbound (fall) migrations, red knots use key staging and stopover areas to rest and feed. Their primary habitat is sandy or gravelly beaches and sandbars or alkaline wetlands (USFWS 2024h). In South Dakota, they are considered a migrant species using the Missouri River corridor for stopover habitat. They have been observed in the Missouri River system, sewage lagoons, and large permanent freshwater wetlands; however, observations of them in North Dakota are scattered throughout the state and there are no stopover sites consistently used (ND GFD 2019c). There are no known breeders within the state (SD Birds 2024b). Based on eBird (2024), no sightings of red knots have been documented within the Reservation.

Whooping Crane

The whooping crane is a tall bird standing five feet in height with a wingspan of up to seven feet long. Habitat in South Dakota (and thus the Reservation) consists of sloughs, marshes, and fields (SD Birds 2024c). However, potential habitat for the whooping crane in the individual project areas would be limited to, and likely consist of, only migration stopover habitat (SD Birds 2024c, ND GFD 2019d). Whooping cranes often stop wherever they happen to be during the evening or when conditions are no longer suitable for flight, although whooping cranes generally avoid rocky substrates and heavily vegetated sites (Armbruster 1990). Based on eBird (2024), one sighting of whooping cranes has been documented on the Reservation.

Black Horse Butte

There is no available habitat for piping plover, red knot, or pallid sturgeon at this site. The site is in proximity to open cultivated fields and there is potential for monarch butterfly occupancy and whooping crane stopover; however, this habitat does not overlap with the site. There are no official surveys documenting the presence of either species at this site.

Little Eagle SE

There is no available habitat for piping plover, red knot, or pallid sturgeon at this project site. The site is in proximity to open cultivated fields and there is potential for monarch butterfly

occupancy and whooping crane stopover in the adjacent habitat; however, this habitat does not overlap with the site. There are no official surveys documenting the presence of either species at this site.

Morristown E

There is no available habitat for piping plover, red knot, or pallid sturgeon at this project site. The site is in proximity to open cultivated fields and there is potential for monarch butterfly occupancy and whooping crane stopover in the adjacent habitat; however, this habitat does not overlap with the site. There are no official surveys documenting the presence of either species at this site.

SW Solen

There is no available habitat for piping plover, red knot, or pallid sturgeon at this project site. The site is in proximity to open cultivated fields and there is potential for monarch butterfly occupancy and whooping crane stopover in the adjacent habitat; however, this habitat does not overlap with the site. There are no official surveys documenting the presence of either species at this site.

Determinations of Effect

The Proposed Action would have **no effect** on the pallid sturgeon because the Proposed Action would not impact suitable habitat for the species, and although its historical range has been observed within the Project Area, the probability of pallid sturgeon occurring is negligible.

The Proposed Action **may affect, but is not likely to adversely affect** the piping plover. A **may affect** determination is warranted because the action area is located within the species range, however a **not likely to adversely affect determination** is warranted because suitable habitat does not overlap with the proposed project sites.

The Proposed Action **may affect, but is not likely to adversely affect** the red knot. A **may affect** determination is warranted because the action area is located within the species range, however a **not likely to adversely affect determination** is warranted because suitable habitat does not overlap with the proposed project sites.

The Proposed Action **may affect, but is not likely to adversely affect** the whooping crane. A **may affect** determination is warranted because the action area is located within the species range, however a **not likely to adversely affect determination** is warranted because suitable habitat does not overlap with the proposed project sites.

Critical Habitat

A critical habitat, whether threatened or endangered, is a geographic area occupied by a species at the time of listing. This habitat contains the physical or biological features that are essential to the conservation of listed species that may need special management or protection (USFWS 2017). There are no critical habitats located within or overlapping the Project Area.

Migratory Birds

Data obtained from the USFWS IPaC system indicate that there are no migratory birds of conservation concern known to occur within the Project Area, however bald eagles (*Haliaeetus leucocephalus*), protected under the Bald and Golden Eagle Protection Act, are known to occur in the vicinity of the SW Solen site.

Conservation Measures

NTIA will require the following conservation measures to avoid and minimize impacts to listed species, bald eagles, and migratory birds.

- Educate all employees, contractors, and/or site visitors of relevant rules and regulations that protect wildlife.
- Prior to removal of an inactive nest, ensure that the nest is not protected under the Endangered Species Act (ESA) or the Bald and Golden Eagle Protection Act (BGEPA).
- Do not collect birds (live or dead) or their parts (e.g., feathers) or nests without a valid permit.
- Report any incidental take of a migratory bird to the [local Service Office of Law Enforcement](#).
- Follow guidelines outlined by the Avian Power Line Interaction Committee and USFWS (APLIC, 2012) for any aboveground lines or cables (e.g., use of diverters).
- Implement seasonal and spatial buffer zones around sensitive areas for deployment and maintenance activities, where possible, as recommended by USFWS and state wildlife and natural resources agencies.
- Implement the [National Bald Eagle Management Guidelines](#);
 - Avoid construction/deployment in areas with sensitive vegetation, unique habitat, or designated natural resources.
 - Avoid [Important Bird Areas](#) (IBAs) and other known important bird habitats to the maximum extent practicable.
 - Turn off all unnecessary lighting at night. If nighttime lighting is required use motion sensor security lights that are activated as needed. Minimize or avoid the use of sodium vapor lights at site facilities to reduce attraction of migratory birds.
 - Install nest exclusion devices on existing or new structures to discourage nest construction and use.
 - Limit construction equipment and vehicles to approved roads or ROWs but avoid roads and rights-of-way that provide access to critical wildlife habitat, and near known migration routes (especially terrestrial and semi-aquatic wildlife routes), stopover sites, and large blocks of habitat.
 - Develop “good housekeeping” procedures to ensure that sites would be kept clean of debris, garbage, and fugitive trash or waste during operation, including micro trash.
 - Develop monitoring programs, adaptive management strategies and outline the plans that are reviewed and approved periodically.
 - Instruct all construction employees to avoid harassment and disturbance of wildlife, especially during reproductive (e.g., courtship, breeding, nesting, fledging, spring/fall migrations) seasons. Do not permit pets on site to avoid harassment and disturbance of wildlife and prohibit hunting or fishing or any other action that would result in the disturbance of wildlife.
 - Minimize herbicide and pesticide use during maintenance activities to the extent possible and prohibit use of herbicides or pesticides within 100 feet of any wetland (unless allowed or required by the appropriate land management, tribal, or federal, state, or local agency).
 - Report observations of potential wildlife interactions, including wildlife mortality, to the appropriate agency immediately.
 - Use site-appropriate native plants and invasive-free materials (e.g., seed mixes, rock, mulch, soil) for revegetation and restoration efforts.

- Follow updated [FAA lighting requirements](#) to eliminate steady-burning, flashing obstruction lights and use only flashing obstruction lights.
- Implement guidance contained in the FCC notice “[Opportunities to Reduce Bird Collisions with Communications Towers While Reducing Tower Lighting Costs](#)”.
- Follow guidelines outlined by USFWS for [Communication Tower Design, Siting, Construction, Operation, Retrofitting, and Decommissioning](#).

If you have questions or need any additional information, please contact me at apereira@ntia.gov or 202-834-4016. I look forward to working with you on this important project.

Sincerely,

Amanda Pereira
Environmental Program Officer
National Telecommunications and Information
Administration
Department of Commerce

Attachments:

- Appendix A: IPaC Reports for Black Horse Butte; Little Eagle, SE; Morristown East; and SW Solen
- Appendix B: Vicinity Map and Site Plans

References

- Armbruster, M. J. 1990. Characterization of Habitat Used by Whooping Cranes During Migration. U.S. Fish and Wildlife Service, Biol. Rep. 90(4). 16pp.
- Aron, C. 2005. South Dakota bald eagle (*Haliaeetus leucocephalus*) management plan. South Dakota Department of Game, Fish and Parks Wildlife Division Report No. 2005-01.
- eBird. 2024. Bird sightings. Available online at: www.ebird.org. Accessed 2/3/2024.
- North Dakota Game and Fish Department (ND GFD). 2019a. Monarch butterfly: Lifecycle. Available online at: <https://gf.nd.gov/pollinators/monarchs>. Accessed 2/3/2024.
- North Dakota Game and Fish Department (ND GFD). 2019b. Piping plover. Available online at: <https://gf.nd.gov/wildlife/id/shorebirds/piping-plover>. Accessed 2/3/2024.
- North Dakota Game and Fish Department (ND GFD). 2019c. Red knot. Available online at: <https://gf.nd.gov/wildlife/id/shorebirds/red-knot>. Accessed 2/3/2024.
- North Dakota Game and Fish Department (ND GFD). 2019d. Whooping crane. Available online at: <https://gf.nd.gov/wildlife/id/grassland-birds/whooping-crane>. Accessed 2/3/2024.
- North Dakota Game and Fish Department (ND GFD). 2019e. Bald eagle. Available online at: <https://gf.nd.gov/wildlife/id/raptors/bald-eagle>. Accessed 2/3/2024.
- North Dakota Game and Fish Department (ND GFD). 2019f. Golden eagle. Available online at: <https://gf.nd.gov/wildlife/id/raptors/golden-eagle>. Accessed 2/3/2024.
- South Dakota Birds. 2024a. Piping plover (*Charadrius melodus*). Available online at: https://www.sdakotabirds.com/species/piping_plover_info.htm. Accessed 2/3/2024.
- South Dakota Birds. 2024b. Red knot (*Calidris canutus*). Available online at: https://www.sdakotabirds.com/species/red_knot_info.htm. Accessed 2/3/2024.
- South Dakota Birds. 2024c. Whooping crane (*Grus americana*). Available online at: https://www.sdakotabirds.com/species/whooping_crane_info.htm. Accessed 2/3/2024.
- South Dakota Birds. 2024d. Bald eagle (*Haliaeetus leucocephalus*). Available online at: https://www.sdakotabirds.com/species/bald_eagle_info.htm. Accessed 2/3/2024.
- South Dakota Birds. 2024e. Golden eagle (*Aquila chrysaetos*). Available online at: https://www.sdakotabirds.com/species/golden_eagle_info.htm. Accessed 2/3/2024.
- South Dakota Game, Fish and Parks (SD GFP). 2014. South Dakota wildlife action plan. South Dakota Game, Fish and Parks Pierre, South Dakota, 583 pp.
- South Dakota Game, Fish and Parks (SD GFP). 2018 (November). South Dakota monarch conservation and management strategic plan. South Dakota Game, Fish and Parks Pierre, South Dakota, 55 pp.
- United States Fish and Wildlife Service (USFWS). 2017. Critical Habitat – what is it? Endangered Species Program. Falls Church, VA. Pgs. 2.
- United States Fish and Wildlife Service (USFWS). 2024a. IPaC: Species List, Black Horse Butte (Project Code 2024-0050008). Obtained at: <https://ipac.ecosphere.fws.gov>. Accessed 2/15/2024.
- United States Fish and Wildlife Service (USFWS). 2024b. IPaC: Species List, Little Eagle, SE (Project Code 2024-0050094). Obtained at: <https://ipac.ecosphere.fws.gov>. Accessed 2/15/2024.
- United States Fish and Wildlife Service (USFWS). 2024c. IPaC: Species List, Morristown East (Project Code 2024-0041997). Obtained at: <https://ipac.ecosphere.fws.gov>. Accessed 1/29/2024.
- United States Fish and Wildlife Service (USFWS). 2024d. IPaC: Species List, SW Solen (Project Code 2024-0050012). Obtained at: <https://ipac.ecosphere.fws.gov>. Accessed 2/15/2024.
- United States Fish and Wildlife Service (USFWS). 2024e. Monarchs. Available online at: <https://www.fws.gov/initiative/pollinators/monarchs>. Accessed 2/3/2024.

- United States Fish and Wildlife Service (USFWS). 2024f. Species profile for pallid sturgeon (*Scaphirhynchus albus*). Available online at: <https://ecos.fws.gov/ecp/species/7162>. Accessed 2/3/2024.
- United States Fish and Wildlife Service (USFWS). 2024g. Species profile for piping plover (*Charadrius melodus*). Available online at: <https://ecos.fws.gov/ecp/species/B079>. Accessed 2/3/2024.
- United States Fish and Wildlife Service (USFWS). 2024h. Species profile for rufa red knot (*Calidris canutus rufa*). Available online at: <https://ecos.fws.gov/ecp/species/1864>. Accessed 2/3/2024.



Appendix B

Figures

USGS The National Map: National Boundaries Dataset, 3DEP Elevation Program, Geographic Names Information System, National Hydrography Dataset, National Land Cover Database, National Structures Dataset, and National Transportation Dataset; USGS Global Ecosystems; U.S. Census Bureau TIGER/Line data; USFS; Road Data; Natural Earth Data; U.S. Department of State Humanitarian Information Unit; and NOAA National Centers for Environmental Information, U.S. Coastal Relief Model. Data refreshed August, 2021. Sources: Esri, Garmin, USGS, NPS

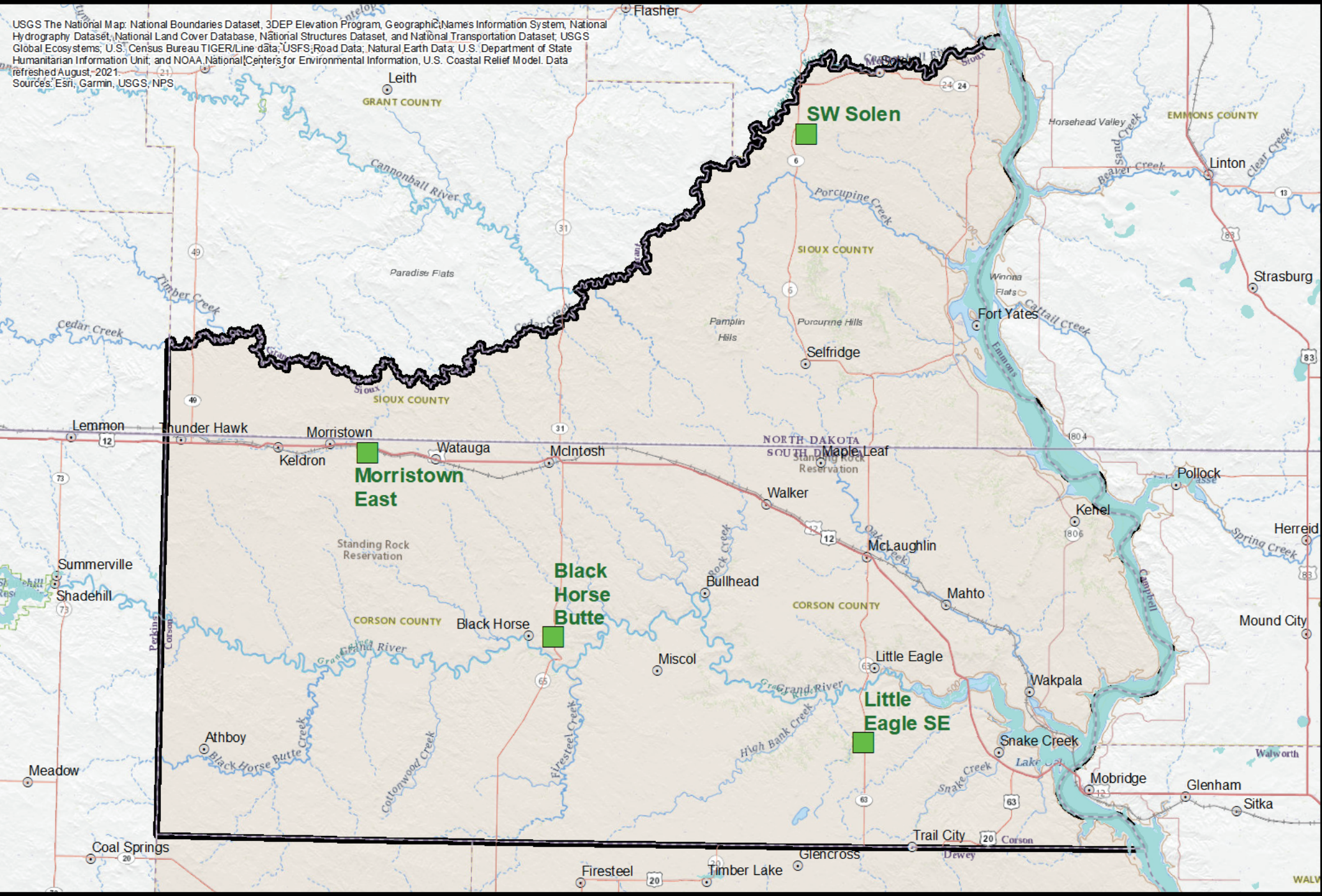
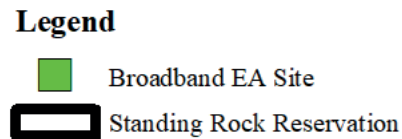
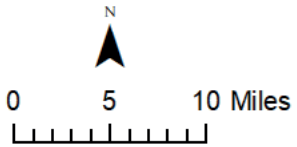

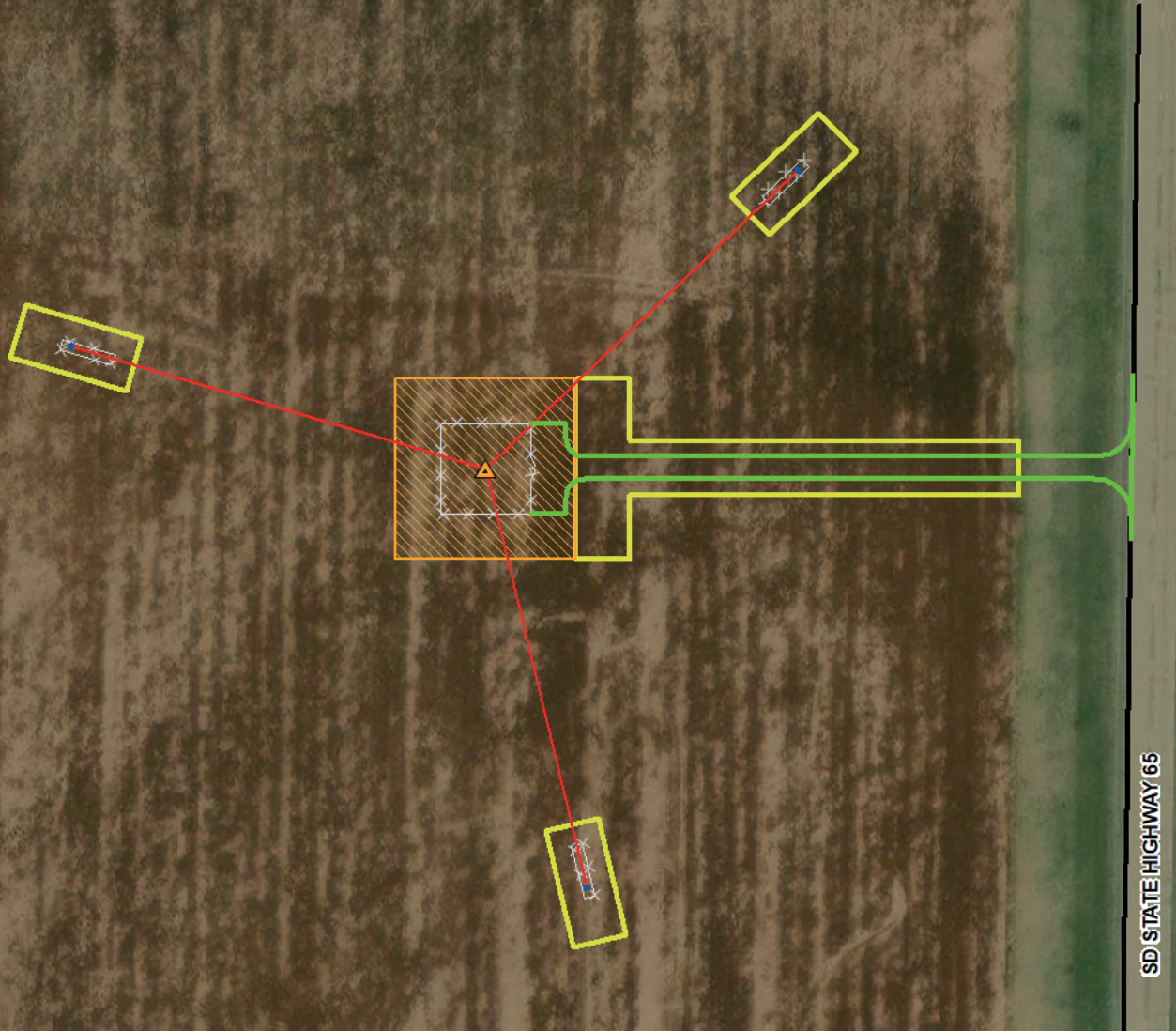


Figure 1
Vicinity Map
Standing Rock Tribal
Broadband EA

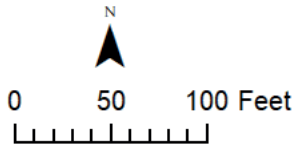



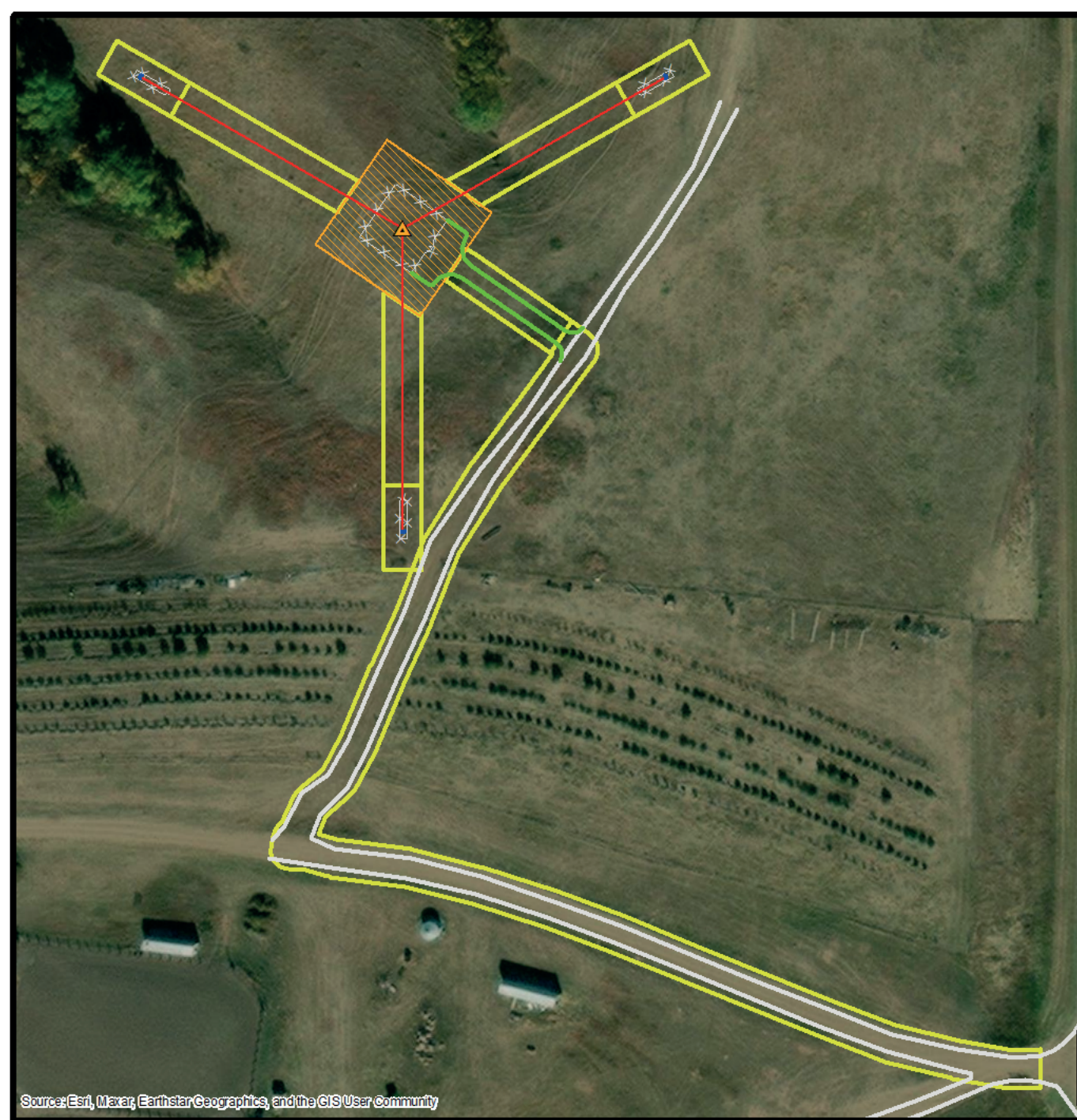


Legend

Tower	Paved Road
Access Road	Lease Area
Fence	30-Foot Wide Easement
Guy Wire Anchor	
Guy Wire	

Figure 2A
Site Plan
Black Horse Butte
Standing Rock Tribal Broadband EA














SD STATE HIGHWAY 63



Source: Esri, Maxar, Earthstar Geographics, and the GIS User Community

Legend

-  Tower
-  Access Road
-  Fence
-  Guy Wire Anchor
-  Guy Wire
-  Paved Road
-  Gravel Road
-  Lease Area
-  30-Foot Wide Easement


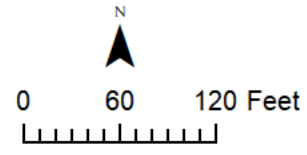
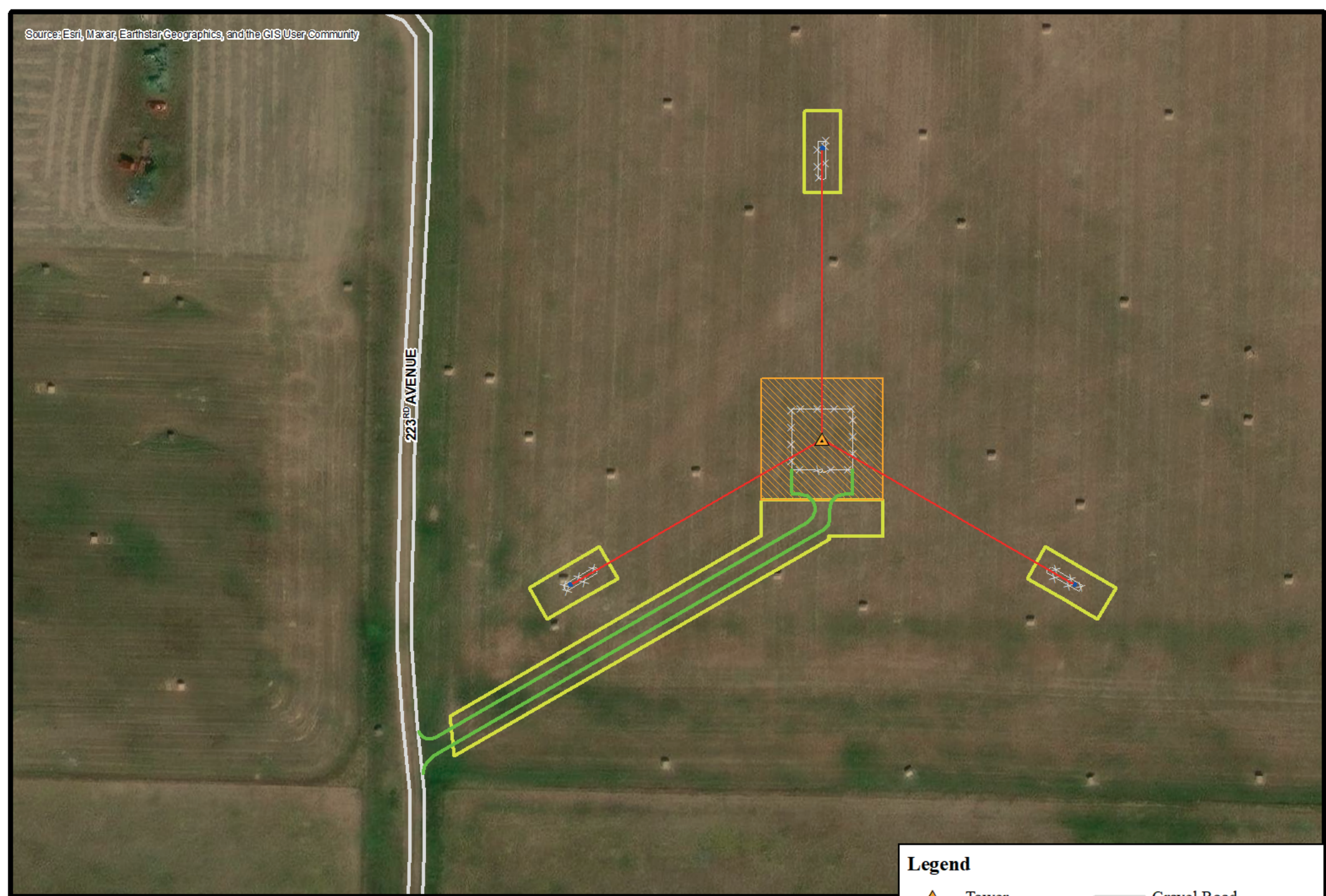


Figure 2B
Site Plan
Little Eagle SE
Standing Rock Tribal Broadband EA

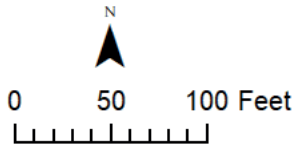





Legend

- | | |
|-----------------|-----------------------|
| Tower | Gravel Road |
| Access Road | Lease Area |
| Fence | 30-Foot Wide Easement |
| Guy Wire Anchor | |
| Guy Wire | |

Figure 2C
Site Plan
Morrystown East
Standing Rock Tribal Broadband EA



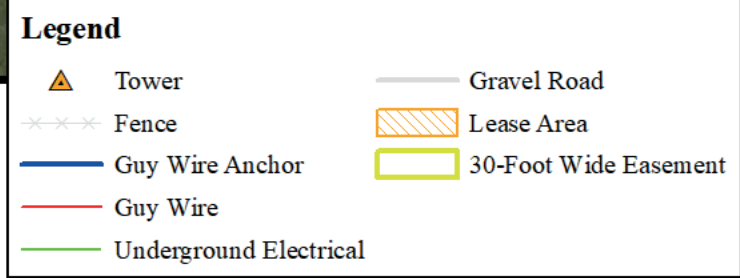
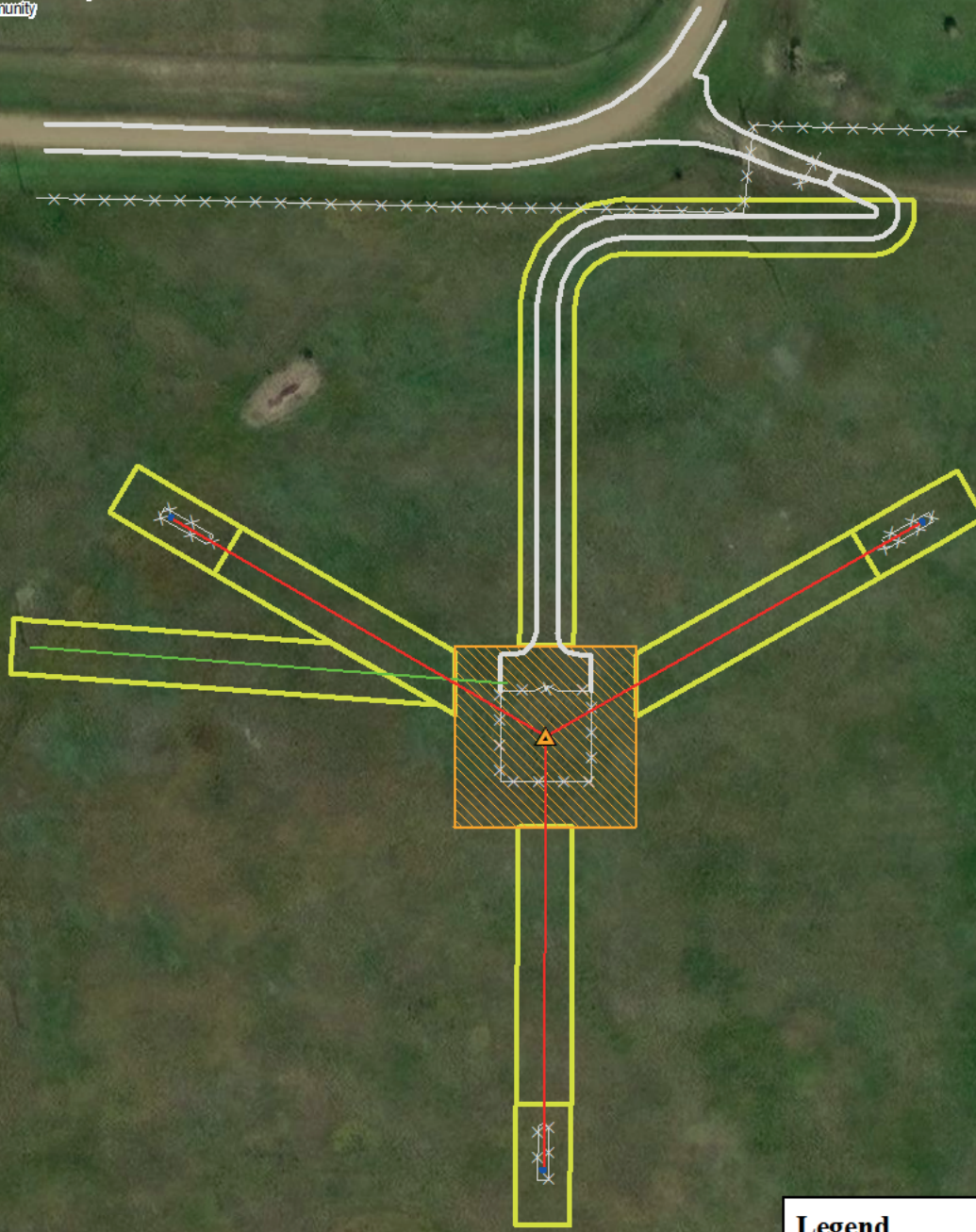

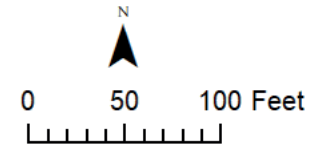


Figure 2D
Site Plan
SW Solen
Standing Rock Tribal Broadband EA





Appendix A

IPaC Reports



United States Department of the Interior



FISH AND WILDLIFE SERVICE
South Dakota Ecological Services Field Office
420 South Garfield Avenue, Suite 400
Pierre, SD 57501-5408
Phone: (605) 224-8693 Fax: (605) 224-1416

In Reply Refer To:

February 15, 2024

Project Code: 2024-0050008

Project Name: Standing Rock Tribal Broadband Project_BlackHorseButteBroadband Project

Subject: List of threatened and endangered species that may occur in your proposed project location or may be affected by your proposed project

To Whom It May Concern:

The enclosed species list identifies threatened, endangered, proposed, and candidate species, as well as proposed and final designated critical habitat, that may occur within the boundary of your proposed project and/or may be affected by your proposed project. The species list fulfills the requirements of the U.S. Fish and Wildlife Service (Service) under section 7(c) of the Endangered Species Act (Act) of 1973, as amended (16 U.S.C. 1531 *et seq.*).

New information based on updated surveys, changes in the abundance and distribution of species, changed habitat conditions, or other factors could change this list. Please feel free to contact us if you need more current information or assistance regarding the potential impacts to federally proposed, listed, and candidate species and federally designated and proposed critical habitat. Please note that under 50 CFR 402.12(e) of the regulations implementing section 7 of the Act, the accuracy of this species list should be verified after 90 days. This verification can be completed formally or informally as desired. The Service recommends that verification be completed by visiting the IPaC website at regular intervals during project planning and implementation for updates to species lists and information. An updated list may be requested through IPaC by completing the same process used to receive the enclosed list.

The purpose of the Act is to provide a means whereby threatened and endangered species and the ecosystems upon which they depend may be conserved. Under sections 7(a)(1) and 7(a)(2) of the Act and its implementing regulations (50 CFR 402 *et seq.*), Federal agencies are required to utilize their authorities to carry out programs for the conservation of threatened and endangered species and to determine whether projects may affect threatened and endangered species and/or designated critical habitat.

A Biological Assessment is required for construction projects (or other undertakings having similar physical impacts) that are major Federal actions significantly affecting the quality of the human environment as defined in the National Environmental Policy Act (42 U.S.C. 4332(2) (c)). For projects other than major construction activities, the Service suggests that a biological

evaluation similar to a Biological Assessment be prepared to determine whether the project may affect listed or proposed species and/or designated or proposed critical habitat. Recommended contents of a Biological Assessment are described at 50 CFR 402.12.

If a Federal agency determines, based on the Biological Assessment or biological evaluation, that listed species and/or designated critical habitat may be affected by the proposed project, the agency is required to consult with the Service pursuant to 50 CFR 402. In addition, the Service recommends that candidate species, proposed species and proposed critical habitat be addressed within the consultation. More information on the regulations and procedures for section 7 consultation, including the role of permit or license applicants, can be found in the "Endangered Species Consultation Handbook" at: <https://www.fws.gov/sites/default/files/documents/endangered-species-consultation-handbook.pdf>

Migratory Birds: In addition to responsibilities to protect threatened and endangered species under the Endangered Species Act (ESA), there are additional responsibilities under the Migratory Bird Treaty Act (MBTA) and the Bald and Golden Eagle Protection Act (BGEPA) to protect native birds from project-related impacts. Any activity, intentional or unintentional, resulting in take of migratory birds, including eagles, is prohibited unless otherwise permitted by the U.S. Fish and Wildlife Service (50 C.F.R. Sec. 10.12 and 16 U.S.C. Sec. 668(a)). For more information regarding these Acts, see [Migratory Bird Permit | What We Do | U.S. Fish & Wildlife Service \(fws.gov\)](#).

The MBTA has no provision for allowing take of migratory birds that may be unintentionally killed or injured by otherwise lawful activities. It is the responsibility of the project proponent to comply with these Acts by identifying potential impacts to migratory birds and eagles within applicable NEPA documents (when there is a federal nexus) or a Bird/Eagle Conservation Plan (when there is no federal nexus). Proponents should implement conservation measures to avoid or minimize the production of project-related stressors or minimize the exposure of birds and their resources to the project-related stressors. For more information on avian stressors and recommended conservation measures, see <https://www.fws.gov/library/collections/threats-birds>.

In addition to MBTA and BGEPA, Executive Order 13186: *Responsibilities of Federal Agencies to Protect Migratory Birds*, obligates all Federal agencies that engage in or authorize activities that might affect migratory birds, to minimize those effects and encourage conservation measures that will improve bird populations. Executive Order 13186 provides for the protection of both migratory birds and migratory bird habitat. For information regarding the implementation of Executive Order 13186, please visit <https://www.fws.gov/partner/council-conservation-migratory-birds>.

We appreciate your concern for threatened and endangered species. The Service encourages Federal agencies to include conservation of threatened and endangered species into their project planning to further the purposes of the Act. Please include the Consultation Code in the header of this letter with any request for consultation or correspondence about your project that you submit to our office.

Attachment(s):

- Official Species List

OFFICIAL SPECIES LIST

This list is provided pursuant to Section 7 of the Endangered Species Act, and fulfills the requirement for Federal agencies to "request of the Secretary of the Interior information whether any species which is listed or proposed to be listed may be present in the area of a proposed action".

This species list is provided by:

South Dakota Ecological Services Field Office

420 South Garfield Avenue, Suite 400

Pierre, SD 57501-5408

(605) 224-8693

PROJECT SUMMARY

Project Code: 2024-0050008
Project Name: Standing Rock Tribal Broadband Project_BlackHorseButteBroadband Project
Project Type: Communication Tower New Construction
Project Description: Broadband construction on Standing Rock Indian Reservation
Project Location:

The approximate location of the project can be viewed in Google Maps: <https://www.google.com/maps/@45.7146975,-101.33871928262681,14z>



Counties: Corson County, South Dakota

ENDANGERED SPECIES ACT SPECIES

There is a total of 5 threatened, endangered, or candidate species on this species list.

Species on this list should be considered in an effects analysis for your project and could include species that exist in another geographic area. For example, certain fish may appear on the species list because a project could affect downstream species.

IPaC does not display listed species or critical habitats under the sole jurisdiction of NOAA Fisheries¹, as USFWS does not have the authority to speak on behalf of NOAA and the Department of Commerce.

See the "Critical habitats" section below for those critical habitats that lie wholly or partially within your project area under this office's jurisdiction. Please contact the designated FWS office if you have questions.

1. [NOAA Fisheries](#), also known as the National Marine Fisheries Service (NMFS), is an office of the National Oceanic and Atmospheric Administration within the Department of Commerce.

BIRDS

NAME	STATUS
Piping Plover <i>Charadrius melodus</i> Population: [Atlantic Coast and Northern Great Plains populations] - Wherever found, except those areas where listed as endangered. There is final critical habitat for this species. Your location does not overlap the critical habitat. Species profile: https://ecos.fws.gov/ecp/species/6039	Threatened
Rufa Red Knot <i>Calidris canutus rufa</i> There is proposed critical habitat for this species. Species profile: https://ecos.fws.gov/ecp/species/1864	Threatened
Whooping Crane <i>Grus americana</i> Population: Wherever found, except where listed as an experimental population There is final critical habitat for this species. Your location does not overlap the critical habitat. Species profile: https://ecos.fws.gov/ecp/species/758	Endangered

FISHES

NAME	STATUS
Pallid Sturgeon <i>Scaphirhynchus albus</i> No critical habitat has been designated for this species. Species profile: https://ecos.fws.gov/ecp/species/7162	Endangered

INSECTS

NAME	STATUS
Monarch Butterfly <i>Danaus plexippus</i> No critical habitat has been designated for this species. Species profile: https://ecos.fws.gov/ecp/species/9743	Candidate

CRITICAL HABITATS

THERE ARE NO CRITICAL HABITATS WITHIN YOUR PROJECT AREA UNDER THIS OFFICE'S JURISDICTION.

YOU ARE STILL REQUIRED TO DETERMINE IF YOUR PROJECT(S) MAY HAVE EFFECTS ON ALL ABOVE LISTED SPECIES.

IPAC USER CONTACT INFORMATION

Agency: NTIA

Name: Juli Ann McNutt

Address: PO Box 654

City: Evansville

State: WY

Zip: 82636

Email: juliannamcnutt@outlook.com

Phone: 3074292134



United States Department of the Interior



FISH AND WILDLIFE SERVICE
South Dakota Ecological Services Field Office
420 South Garfield Avenue, Suite 400
Pierre, SD 57501-5408
Phone: (605) 224-8693 Fax: (605) 224-1416

In Reply Refer To:

February 15, 2024

Project Code: 2024-0050094

Project Name: Standing Rock Tribal Broadband Project_Little Eagle SE Broadband Project

Subject: List of threatened and endangered species that may occur in your proposed project location or may be affected by your proposed project

To Whom It May Concern:

The enclosed species list identifies threatened, endangered, proposed, and candidate species, as well as proposed and final designated critical habitat, that may occur within the boundary of your proposed project and/or may be affected by your proposed project. The species list fulfills the requirements of the U.S. Fish and Wildlife Service (Service) under section 7(c) of the Endangered Species Act (Act) of 1973, as amended (16 U.S.C. 1531 *et seq.*).

New information based on updated surveys, changes in the abundance and distribution of species, changed habitat conditions, or other factors could change this list. Please feel free to contact us if you need more current information or assistance regarding the potential impacts to federally proposed, listed, and candidate species and federally designated and proposed critical habitat. Please note that under 50 CFR 402.12(e) of the regulations implementing section 7 of the Act, the accuracy of this species list should be verified after 90 days. This verification can be completed formally or informally as desired. The Service recommends that verification be completed by visiting the IPaC website at regular intervals during project planning and implementation for updates to species lists and information. An updated list may be requested through IPaC by completing the same process used to receive the enclosed list.

The purpose of the Act is to provide a means whereby threatened and endangered species and the ecosystems upon which they depend may be conserved. Under sections 7(a)(1) and 7(a)(2) of the Act and its implementing regulations (50 CFR 402 *et seq.*), Federal agencies are required to utilize their authorities to carry out programs for the conservation of threatened and endangered species and to determine whether projects may affect threatened and endangered species and/or designated critical habitat.

A Biological Assessment is required for construction projects (or other undertakings having similar physical impacts) that are major Federal actions significantly affecting the quality of the human environment as defined in the National Environmental Policy Act (42 U.S.C. 4332(2) (c)). For projects other than major construction activities, the Service suggests that a biological

evaluation similar to a Biological Assessment be prepared to determine whether the project may affect listed or proposed species and/or designated or proposed critical habitat. Recommended contents of a Biological Assessment are described at 50 CFR 402.12.

If a Federal agency determines, based on the Biological Assessment or biological evaluation, that listed species and/or designated critical habitat may be affected by the proposed project, the agency is required to consult with the Service pursuant to 50 CFR 402. In addition, the Service recommends that candidate species, proposed species and proposed critical habitat be addressed within the consultation. More information on the regulations and procedures for section 7 consultation, including the role of permit or license applicants, can be found in the "Endangered Species Consultation Handbook" at: <https://www.fws.gov/sites/default/files/documents/endangered-species-consultation-handbook.pdf>

Migratory Birds: In addition to responsibilities to protect threatened and endangered species under the Endangered Species Act (ESA), there are additional responsibilities under the Migratory Bird Treaty Act (MBTA) and the Bald and Golden Eagle Protection Act (BGEPA) to protect native birds from project-related impacts. Any activity, intentional or unintentional, resulting in take of migratory birds, including eagles, is prohibited unless otherwise permitted by the U.S. Fish and Wildlife Service (50 C.F.R. Sec. 10.12 and 16 U.S.C. Sec. 668(a)). For more information regarding these Acts, see [Migratory Bird Permit | What We Do | U.S. Fish & Wildlife Service \(fws.gov\)](#).

The MBTA has no provision for allowing take of migratory birds that may be unintentionally killed or injured by otherwise lawful activities. It is the responsibility of the project proponent to comply with these Acts by identifying potential impacts to migratory birds and eagles within applicable NEPA documents (when there is a federal nexus) or a Bird/Eagle Conservation Plan (when there is no federal nexus). Proponents should implement conservation measures to avoid or minimize the production of project-related stressors or minimize the exposure of birds and their resources to the project-related stressors. For more information on avian stressors and recommended conservation measures, see <https://www.fws.gov/library/collections/threats-birds>.

In addition to MBTA and BGEPA, Executive Order 13186: *Responsibilities of Federal Agencies to Protect Migratory Birds*, obligates all Federal agencies that engage in or authorize activities that might affect migratory birds, to minimize those effects and encourage conservation measures that will improve bird populations. Executive Order 13186 provides for the protection of both migratory birds and migratory bird habitat. For information regarding the implementation of Executive Order 13186, please visit <https://www.fws.gov/partner/council-conservation-migratory-birds>.

We appreciate your concern for threatened and endangered species. The Service encourages Federal agencies to include conservation of threatened and endangered species into their project planning to further the purposes of the Act. Please include the Consultation Code in the header of this letter with any request for consultation or correspondence about your project that you submit to our office.

Attachment(s):

- Official Species List

OFFICIAL SPECIES LIST

This list is provided pursuant to Section 7 of the Endangered Species Act, and fulfills the requirement for Federal agencies to "request of the Secretary of the Interior information whether any species which is listed or proposed to be listed may be present in the area of a proposed action".

This species list is provided by:

South Dakota Ecological Services Field Office

420 South Garfield Avenue, Suite 400

Pierre, SD 57501-5408

(605) 224-8693

PROJECT SUMMARY

Project Code: 2024-0050094

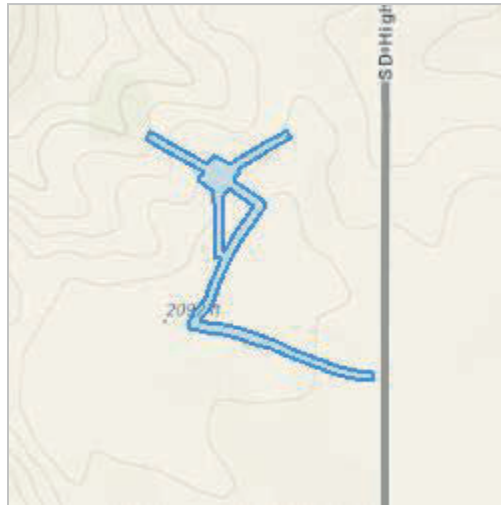
Project Name: Standing Rock Tribal Broadband Project_Little Eagle SE Broadband Project

Project Type: Communication Tower New Construction

Project Description: Broadband construction on Standing Rock Indian Reservation

Project Location:

The approximate location of the project can be viewed in Google Maps: <https://www.google.com/maps/@45.59482185,-100.81529480980868,14z>



Counties: Corson County, South Dakota

ENDANGERED SPECIES ACT SPECIES

There is a total of 5 threatened, endangered, or candidate species on this species list.

Species on this list should be considered in an effects analysis for your project and could include species that exist in another geographic area. For example, certain fish may appear on the species list because a project could affect downstream species.

IPaC does not display listed species or critical habitats under the sole jurisdiction of NOAA Fisheries¹, as USFWS does not have the authority to speak on behalf of NOAA and the Department of Commerce.

See the "Critical habitats" section below for those critical habitats that lie wholly or partially within your project area under this office's jurisdiction. Please contact the designated FWS office if you have questions.

1. [NOAA Fisheries](#), also known as the National Marine Fisheries Service (NMFS), is an office of the National Oceanic and Atmospheric Administration within the Department of Commerce.

BIRDS

NAME	STATUS
Piping Plover <i>Charadrius melodus</i> Population: [Atlantic Coast and Northern Great Plains populations] - Wherever found, except those areas where listed as endangered. There is final critical habitat for this species. Your location does not overlap the critical habitat. Species profile: https://ecos.fws.gov/ecp/species/6039	Threatened
Rufa Red Knot <i>Calidris canutus rufa</i> There is proposed critical habitat for this species. Species profile: https://ecos.fws.gov/ecp/species/1864	Threatened
Whooping Crane <i>Grus americana</i> Population: Wherever found, except where listed as an experimental population There is final critical habitat for this species. Your location does not overlap the critical habitat. Species profile: https://ecos.fws.gov/ecp/species/758	Endangered

FISHES

NAME	STATUS
Pallid Sturgeon <i>Scaphirhynchus albus</i> No critical habitat has been designated for this species. Species profile: https://ecos.fws.gov/ecp/species/7162	Endangered

INSECTS

NAME	STATUS
Monarch Butterfly <i>Danaus plexippus</i> No critical habitat has been designated for this species. Species profile: https://ecos.fws.gov/ecp/species/9743	Candidate

CRITICAL HABITATS

THERE ARE NO CRITICAL HABITATS WITHIN YOUR PROJECT AREA UNDER THIS OFFICE'S JURISDICTION.

YOU ARE STILL REQUIRED TO DETERMINE IF YOUR PROJECT(S) MAY HAVE EFFECTS ON ALL ABOVE LISTED SPECIES.

IPAC USER CONTACT INFORMATION

Agency: NTIA
Name: Juli Ann McNutt
Address: PO Box 654
City: Evansville
State: WY
Zip: 82636
Email: juliannamcnutt@outlook.com
Phone: 3074292134

LEAD AGENCY CONTACT INFORMATION

Lead Agency: National Telecommunications and Information Administration



United States Department of the Interior



FISH AND WILDLIFE SERVICE
South Dakota Ecological Services Field Office
420 South Garfield Avenue, Suite 400
Pierre, SD 57501-5408
Phone: (605) 224-8693 Fax: (605) 224-1416

In Reply Refer To:

January 29, 2024

Project Code: 2024-0041997

Project Name: Standing Rock Tribal Broadband Project_Morristown East Broadband Project

Subject: List of threatened and endangered species that may occur in your proposed project location or may be affected by your proposed project

To Whom It May Concern:

The enclosed species list identifies threatened, endangered, proposed and candidate species, as well as proposed and final designated critical habitat, that may occur within the boundary of your proposed project and/or may be affected by your proposed project. The species list fulfills the requirements of the U.S. Fish and Wildlife Service (Service) under section 7(c) of the Endangered Species Act (Act) of 1973, as amended (16 U.S.C. 1531 *et seq.*).

New information based on updated surveys, changes in the abundance and distribution of species, changed habitat conditions, or other factors could change this list. Please feel free to contact us if you need more current information or assistance regarding the potential impacts to federally proposed, listed, and candidate species and federally designated and proposed critical habitat. Please note that under 50 CFR 402.12(e) of the regulations implementing section 7 of the Act, the accuracy of this species list should be verified after 90 days. This verification can be completed formally or informally as desired. The Service recommends that verification be completed by visiting the IPaC website at regular intervals during project planning and implementation for updates to species lists and information. An updated list may be requested through the IPaC system by completing the same process used to receive the enclosed list.

The purpose of the Act is to provide a means whereby threatened and endangered species and the ecosystems upon which they depend may be conserved. Under sections 7(a)(1) and 7(a)(2) of the Act and its implementing regulations (50 CFR 402 *et seq.*), Federal agencies are required to utilize their authorities to carry out programs for the conservation of threatened and endangered species and to determine whether projects may affect threatened and endangered species and/or designated critical habitat.

A Biological Assessment is required for construction projects (or other undertakings having similar physical impacts) that are major Federal actions significantly affecting the quality of the human environment as defined in the National Environmental Policy Act (42 U.S.C. 4332(2) (c)). For projects other than major construction activities, the Service suggests that a biological

evaluation similar to a Biological Assessment be prepared to determine whether the project may affect listed or proposed species and/or designated or proposed critical habitat. Recommended contents of a Biological Assessment are described at 50 CFR 402.12.

If a Federal agency determines, based on the Biological Assessment or biological evaluation, that listed species and/or designated critical habitat may be affected by the proposed project, the agency is required to consult with the Service pursuant to 50 CFR 402. In addition, the Service recommends that candidate species, proposed species and proposed critical habitat be addressed within the consultation. More information on the regulations and procedures for section 7 consultation, including the role of permit or license applicants, can be found in the "Endangered Species Consultation Handbook" at:

<https://www.fws.gov/media/endangered-species-consultation-handbook>

Migratory Birds: In addition to responsibilities to protect threatened and endangered species under the Endangered Species Act (ESA), there are additional responsibilities under the Migratory Bird Treaty Act (MBTA) and the Bald and Golden Eagle Protection Act (BGEPA) to protect native birds from project-related impacts. Any activity, intentional or unintentional, resulting in take of migratory birds, including eagles, is prohibited unless otherwise permitted by the U.S. Fish and Wildlife Service (50 C.F.R. Sec. 10.12 and 16 U.S.C. Sec. 668(a)). For more information regarding these Acts see <https://www.fws.gov/law/bald-and-golden-eagle-protection-act>, <https://www.fws.gov/media/endangered-species-act-1>, and/or <https://www.fws.gov/law/migratory-bird-treaty-act-1918>.

The MBTA has no provision for allowing take of migratory birds that may be unintentionally killed or injured by otherwise lawful activities. It is the responsibility of the project proponent to comply with these Acts by identifying potential impacts to migratory birds and eagles within applicable NEPA documents (when there is a federal nexus) or a Bird/Eagle Conservation Plan (when there is no federal nexus). Proponents should implement conservation measures to avoid or minimize the production of project-related stressors or minimize the exposure of birds and their resources to the project-related stressors. For more information on avian stressors and recommended conservation measures see <https://www.fws.gov/birds/bird-enthusiasts/threats-to-birds.php>.

In addition to MBTA and BGEPA, Executive Order 13186: *Responsibilities of Federal Agencies to Protect Migratory Birds*, obligates all Federal agencies that engage in or authorize activities that might affect migratory birds, to minimize those effects and encourage conservation measures that will improve bird populations. Executive Order 13186 provides for the protection of both migratory birds and migratory bird habitat. For information regarding the implementation of Executive Order 13186, please visit <https://www.fws.gov/law/migratory-birds>

developments adhere to our Land-based Wind Energy Guidelines for minimizing impacts to migratory birds and bats.

We have recently updated our guidelines for minimizing impacts to migratory birds at projects that have communication towers (including meteorological, cellular, digital television, radio, and emergency broadcast towers). These guidelines can be found at:

<https://www.fws.gov/story/incidental-take-beneficial-practices-communication-towers>
<http://www.towerkill.com>

According to National Wetlands Inventory maps, (available online at <https://www.fws.gov/library/collections/national-wetland-inventory>) wetlands exist adjacent to the proposed construction corridor. If a project may impact wetlands or other important fish and wildlife habitats, the U.S. Fish and Wildlife Service (Service), in accordance with the National Environmental Policy Act of 1969 (42 U.S.C. 4321-4347) and other environmental laws and rules, recommends complete avoidance of these areas, if possible. If this is not possible, attempts should be made to minimize adverse impacts. Finally if adverse impacts are unavoidable, measures should be undertaken to replace the impacted areas. Alternatives should be examined and the least damaging practical alternative selected. If wetland impacts are unavoidable, a mitigation plan addressing the number and types of wetland acres to be impacted, and the methods of replacement should be prepared and submitted to the resource agencies for review.

[Redacted content]

We appreciate your concern for threatened and endangered species. The Service encourages Federal agencies to include conservation of threatened and endangered species into their project planning to further the purposes of the Act. Please include the Consultation Code in the header of this letter with any request for consultation or correspondence about your project that you submit to our office.

Attachment(s):

- Official Species List
- USFWS National Wildlife Refuges and Fish Hatcheries
- Bald & Golden Eagles
- Migratory Birds
- Wetlands

OFFICIAL SPECIES LIST

This list is provided pursuant to Section 7 of the Endangered Species Act, and fulfills the requirement for Federal agencies to "request of the Secretary of the Interior information whether any species which is listed or proposed to be listed may be present in the area of a proposed action".

This species list is provided by:

South Dakota Ecological Services Field Office

420 South Garfield Avenue, Suite 400

Pierre, SD 57501-5408

(605) 224-8693

PROJECT SUMMARY

Project Code: 2024-0041997

Project Name: Standing Rock Tribal Broadband Project_Morristown East Broadband Project

Project Type: Communication Tower New Construction

Project Description: Broadband construction on Standing Rock Indian Reservation

Project Location:

The approximate location of the project can be viewed in Google Maps: <https://www.google.com/maps/@45.92830335,-101.65810737582987,14z>



Counties: Corson County, South Dakota

ENDANGERED SPECIES ACT SPECIES

There is a total of 5 threatened, endangered, or candidate species on this species list.

Species on this list should be considered in an effects analysis for your project and could include species that exist in another geographic area. For example, certain fish may appear on the species list because a project could affect downstream species.

IPaC does not display listed species or critical habitats under the sole jurisdiction of NOAA Fisheries¹, as USFWS does not have the authority to speak on behalf of NOAA and the Department of Commerce.

See the "Critical habitats" section below for those critical habitats that lie wholly or partially within your project area under this office's jurisdiction. Please contact the designated FWS office if you have questions.

1. [NOAA Fisheries](#), also known as the National Marine Fisheries Service (NMFS), is an office of the National Oceanic and Atmospheric Administration within the Department of Commerce.

BIRDS

NAME	STATUS
Piping Plover <i>Charadrius melodus</i> Population: [Atlantic Coast and Northern Great Plains populations] - Wherever found, except those areas where listed as endangered. There is final critical habitat for this species. Your location does not overlap the critical habitat. Species profile: https://ecos.fws.gov/ecp/species/6039	Threatened
Rufa Red Knot <i>Calidris canutus rufa</i> There is proposed critical habitat for this species. Species profile: https://ecos.fws.gov/ecp/species/1864	Threatened
Whooping Crane <i>Grus americana</i> Population: Wherever found, except where listed as an experimental population There is final critical habitat for this species. Your location does not overlap the critical habitat. Species profile: https://ecos.fws.gov/ecp/species/758	Endangered

FISHES

NAME	STATUS
Pallid Sturgeon <i>Scaphirhynchus albus</i> No critical habitat has been designated for this species. Species profile: https://ecos.fws.gov/ecp/species/7162	Endangered

INSECTS

NAME	STATUS
Monarch Butterfly <i>Danaus plexippus</i> No critical habitat has been designated for this species. Species profile: https://ecos.fws.gov/ecp/species/9743	Candidate

CRITICAL HABITATS

THERE ARE NO CRITICAL HABITATS WITHIN YOUR PROJECT AREA UNDER THIS OFFICE'S JURISDICTION.

YOU ARE STILL REQUIRED TO DETERMINE IF YOUR PROJECT(S) MAY HAVE EFFECTS ON ALL ABOVE LISTED SPECIES.

USFWS NATIONAL WILDLIFE REFUGE LANDS AND FISH HATCHERIES

Any activity proposed on lands managed by the [National Wildlife Refuge](#) system must undergo a 'Compatibility Determination' conducted by the Refuge. Please contact the individual Refuges to discuss any questions or concerns.

THERE ARE NO REFUGE LANDS OR FISH HATCHERIES WITHIN YOUR PROJECT AREA.

BALD & GOLDEN EAGLES

Bald and golden eagles are protected under the Bald and Golden Eagle Protection Act¹ and the Migratory Bird Treaty Act².

Any person or organization who plans or conducts activities that may result in impacts to bald or golden eagles, or their habitats³, should follow appropriate regulations and consider implementing appropriate conservation measures, as described in the links below. Specifically, please review the "[Supplemental Information on Migratory Birds and Eagles](#)".

-
1. The [Bald and Golden Eagle Protection Act](#) of 1940.
 2. The [Migratory Birds Treaty Act](#) of 1918.
 3. 50 C.F.R. Sec. 10.12 and 16 U.S.C. Sec. 668(a)

THERE ARE NO BALD AND GOLDEN EAGLES WITHIN THE VICINITY OF YOUR PROJECT AREA.

MIGRATORY BIRDS

Certain birds are protected under the Migratory Bird Treaty Act¹ and the Bald and Golden Eagle Protection Act².

Any person or organization who plans or conducts activities that may result in impacts to migratory birds, eagles, and their habitats³ should follow appropriate regulations and consider implementing appropriate conservation measures, as described in the links below. Specifically, please review the "[Supplemental Information on Migratory Birds and Eagles](#)".

1. The [Migratory Birds Treaty Act](#) of 1918.
2. The [Bald and Golden Eagle Protection Act](#) of 1940.
3. 50 C.F.R. Sec. 10.12 and 16 U.S.C. Sec. 668(a)

THERE ARE NO FWS MIGRATORY BIRDS OF CONCERN WITHIN THE VICINITY OF YOUR PROJECT AREA.

WETLANDS

Impacts to [NWI wetlands](#) and other aquatic habitats may be subject to regulation under Section 404 of the Clean Water Act, or other State/Federal statutes.

For more information please contact the Regulatory Program of the local [U.S. Army Corps of Engineers District](#).

Please note that the NWI data being shown may be out of date. We are currently working to update our NWI data set. We recommend you verify these results with a site visit to determine the actual extent of wetlands on site.

THERE ARE NO WETLANDS WITHIN YOUR PROJECT AREA.

IPAC USER CONTACT INFORMATION

Agency: Private consultant
Name: Juli Ann McNutt
Address: PO Box 654
City: Evansville
State: WY
Zip: 82636
Email: juliannamcnutt@outlook.com
Phone: 3074292134

LEAD AGENCY CONTACT INFORMATION

Lead Agency: National Telecommunications and Information Administration



United States Department of the Interior



FISH AND WILDLIFE SERVICE
North Dakota Ecological Services Field Office
3425 Miriam Avenue
Bismarck, ND 58501-7926
Phone: (701) 250-4481 Fax: (701) 355-8513

In Reply Refer To:

February 15, 2024

Project Code: 2024-0050012

Project Name: Standing Rock Tribal Broadband Project_SW_SolenBroadband Project

Subject: List of threatened and endangered species that may occur in your proposed project location or may be affected by your proposed project

To Whom It May Concern:

The enclosed species list identifies threatened, endangered, proposed, and candidate species, as well as proposed and final designated critical habitat, that may occur within the boundary of your proposed project and/or may be affected by your proposed project. The species list fulfills the requirements of the U.S. Fish and Wildlife Service (Service) under section 7(c) of the Endangered Species Act (Act) of 1973, as amended (16 U.S.C. 1531 *et seq.*).

New information based on updated surveys, changes in the abundance and distribution of species, changed habitat conditions, or other factors could change this list. Please feel free to contact us if you need more current information or assistance regarding the potential impacts to federally proposed, listed, and candidate species and federally designated and proposed critical habitat. Please note that under 50 CFR 402.12(e) of the regulations implementing section 7 of the Act, the accuracy of this species list should be verified after 90 days. This verification can be completed formally or informally as desired. The Service recommends that verification be completed by visiting the IPaC website at regular intervals during project planning and implementation for updates to species lists and information. An updated list may be requested through IPaC by completing the same process used to receive the enclosed list.

The purpose of the Act is to provide a means whereby threatened and endangered species and the ecosystems upon which they depend may be conserved. Under sections 7(a)(1) and 7(a)(2) of the Act and its implementing regulations (50 CFR 402 *et seq.*), Federal agencies are required to utilize their authorities to carry out programs for the conservation of threatened and endangered species and to determine whether projects may affect threatened and endangered species and/or designated critical habitat.

A Biological Assessment is required for construction projects (or other undertakings having similar physical impacts) that are major Federal actions significantly affecting the quality of the human environment as defined in the National Environmental Policy Act (42 U.S.C. 4332(2) (c)). For projects other than major construction activities, the Service suggests that a biological

evaluation similar to a Biological Assessment be prepared to determine whether the project may affect listed or proposed species and/or designated or proposed critical habitat. Recommended contents of a Biological Assessment are described at 50 CFR 402.12.

If a Federal agency determines, based on the Biological Assessment or biological evaluation, that listed species and/or designated critical habitat may be affected by the proposed project, the agency is required to consult with the Service pursuant to 50 CFR 402. In addition, the Service recommends that candidate species, proposed species and proposed critical habitat be addressed within the consultation. More information on the regulations and procedures for section 7 consultation, including the role of permit or license applicants, can be found in the "Endangered Species Consultation Handbook" at: <https://www.fws.gov/sites/default/files/documents/endangered-species-consultation-handbook.pdf>

Migratory Birds: In addition to responsibilities to protect threatened and endangered species under the Endangered Species Act (ESA), there are additional responsibilities under the Migratory Bird Treaty Act (MBTA) and the Bald and Golden Eagle Protection Act (BGEPA) to protect native birds from project-related impacts. Any activity, intentional or unintentional, resulting in take of migratory birds, including eagles, is prohibited unless otherwise permitted by the U.S. Fish and Wildlife Service (50 C.F.R. Sec. 10.12 and 16 U.S.C. Sec. 668(a)). For more information regarding these Acts, see [Migratory Bird Permit | What We Do | U.S. Fish & Wildlife Service \(fws.gov\)](#).

The MBTA has no provision for allowing take of migratory birds that may be unintentionally killed or injured by otherwise lawful activities. It is the responsibility of the project proponent to comply with these Acts by identifying potential impacts to migratory birds and eagles within applicable NEPA documents (when there is a federal nexus) or a Bird/Eagle Conservation Plan (when there is no federal nexus). Proponents should implement conservation measures to avoid or minimize the production of project-related stressors or minimize the exposure of birds and their resources to the project-related stressors. For more information on avian stressors and recommended conservation measures, see <https://www.fws.gov/library/collections/threats-birds>.

In addition to MBTA and BGEPA, Executive Order 13186: *Responsibilities of Federal Agencies to Protect Migratory Birds*, obligates all Federal agencies that engage in or authorize activities that might affect migratory birds, to minimize those effects and encourage conservation measures that will improve bird populations. Executive Order 13186 provides for the protection of both migratory birds and migratory bird habitat. For information regarding the implementation of Executive Order 13186, please visit <https://www.fws.gov/partner/council-conservation-migratory-birds>.

We appreciate your concern for threatened and endangered species. The Service encourages Federal agencies to include conservation of threatened and endangered species into their project planning to further the purposes of the Act. Please include the Consultation Code in the header of this letter with any request for consultation or correspondence about your project that you submit to our office.

Attachment(s):

- Official Species List

OFFICIAL SPECIES LIST

This list is provided pursuant to Section 7 of the Endangered Species Act, and fulfills the requirement for Federal agencies to "request of the Secretary of the Interior information whether any species which is listed or proposed to be listed may be present in the area of a proposed action".

This species list is provided by:

North Dakota Ecological Services Field Office

3425 Miriam Avenue

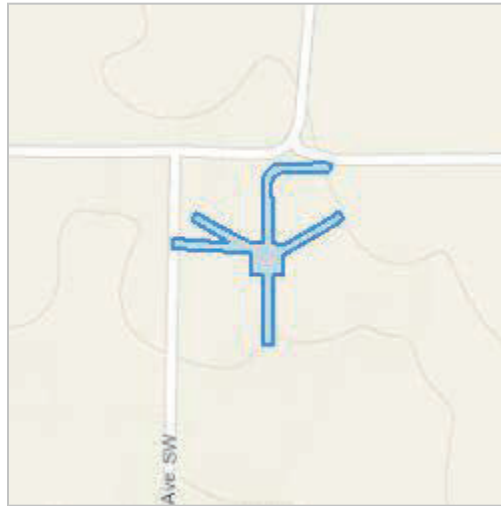
Bismarck, ND 58501-7926

(701) 250-4481

PROJECT SUMMARY

Project Code: 2024-0050012
Project Name: Standing Rock Tribal Broadband Project_SW_SolenBroadband Project
Project Type: Communication Tower New Construction
Project Description: Broadband construction on Standing Rock Indian Reservation
Project Location:

The approximate location of the project can be viewed in Google Maps: <https://www.google.com/maps/@46.31266405,-100.92207497605648,14z>



Counties: Sioux County, North Dakota

ENDANGERED SPECIES ACT SPECIES

There is a total of 4 threatened, endangered, or candidate species on this species list.

Species on this list should be considered in an effects analysis for your project and could include species that exist in another geographic area. For example, certain fish may appear on the species list because a project could affect downstream species.

IPaC does not display listed species or critical habitats under the sole jurisdiction of NOAA Fisheries¹, as USFWS does not have the authority to speak on behalf of NOAA and the Department of Commerce.

See the "Critical habitats" section below for those critical habitats that lie wholly or partially within your project area under this office's jurisdiction. Please contact the designated FWS office if you have questions.

-
1. [NOAA Fisheries](#), also known as the National Marine Fisheries Service (NMFS), is an office of the National Oceanic and Atmospheric Administration within the Department of Commerce.

BIRDS

NAME	STATUS
Piping Plover <i>Charadrius melodus</i> Population: [Atlantic Coast and Northern Great Plains populations] - Wherever found, except those areas where listed as endangered. There is final critical habitat for this species. Your location does not overlap the critical habitat. Species profile: https://ecos.fws.gov/ecp/species/6039	Threatened
Rufa Red Knot <i>Calidris canutus rufa</i> There is proposed critical habitat for this species. Species profile: https://ecos.fws.gov/ecp/species/1864	Threatened
Whooping Crane <i>Grus americana</i> Population: Wherever found, except where listed as an experimental population There is final critical habitat for this species. Your location does not overlap the critical habitat. Species profile: https://ecos.fws.gov/ecp/species/758	Endangered

INSECTS

NAME	STATUS
Monarch Butterfly <i>Danaus plexippus</i> No critical habitat has been designated for this species. Species profile: https://ecos.fws.gov/ecp/species/9743	Candidate

CRITICAL HABITATS

THERE ARE NO CRITICAL HABITATS WITHIN YOUR PROJECT AREA UNDER THIS OFFICE'S JURISDICTION.

YOU ARE STILL REQUIRED TO DETERMINE IF YOUR PROJECT(S) MAY HAVE EFFECTS ON ALL ABOVE LISTED SPECIES.

IPAC USER CONTACT INFORMATION

Agency: NTIA

Name: Juli Ann McNutt

Address: PO Box 654

City: Evansville

State: WY

Zip: 82636

Email: juliannamcnutt@outlook.com

Phone: 3074292134



Appendix E

Section 106 Compliance Documentation

Section 106 Concurrence - Pending