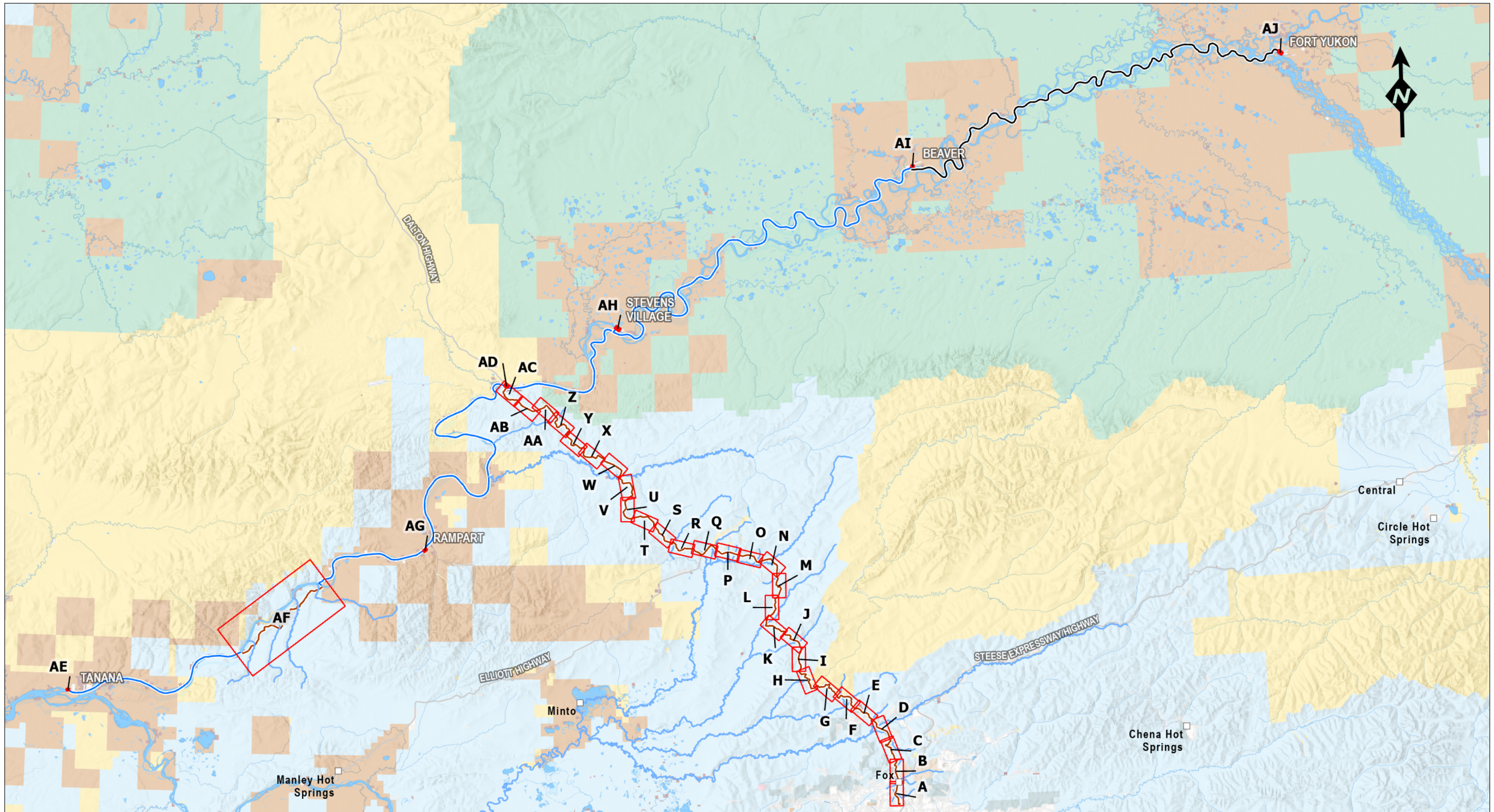


Appendix J – Land Use

Contents

- Land Use Map Set



Alignment (Install Type)

- Scratch Plow
- Terrestrial
- Jet Plow

Community
 Sheet Index

Land Ownership

- Bureau of Land Management
- Department of Defense
- Fish and Wildlife Service
- Other Federal

State of Alaska
 Local Government
 Native Allotment
 Native Lands
 Private

Water

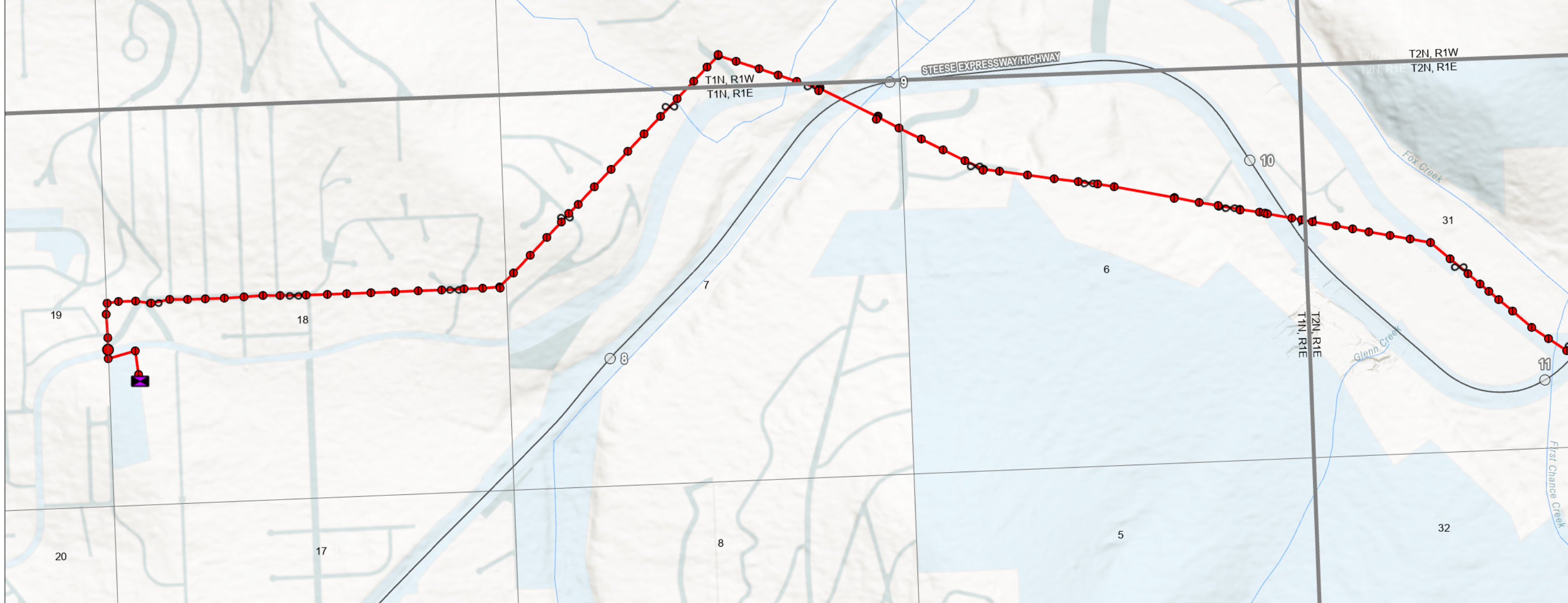
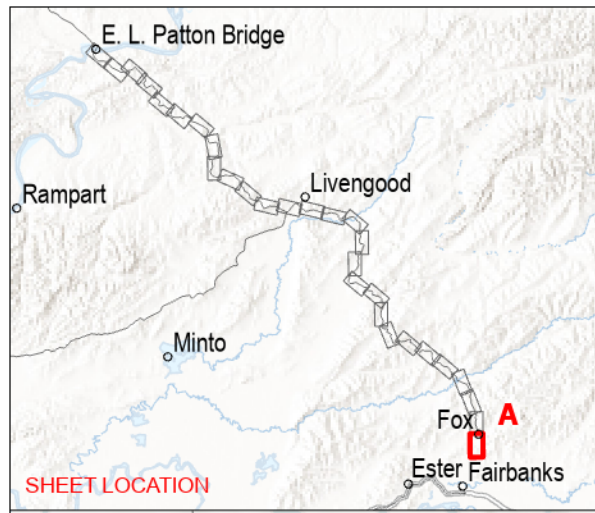


DEPLOYCOM, LLC

ALASKA FIBEROPTIC PROJECT LAND USE MAPSET INDEX

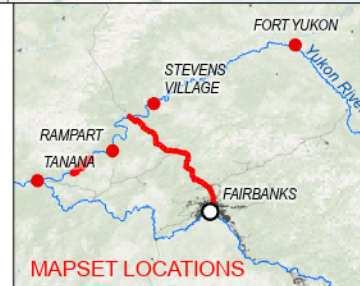
SCALE:

SHEET:
INDEX



Alignment (Install Type)		Land Ownership	
Bore	New Pole Line	State of Alaska	Local Government
Slack Vault	Existing Pole	Highway	Private
Splice Vault	New Pole	ADOT Highway ROW	Sections
Aerial Slack	Highway Milepost	Stream/River	Townships
Aerial Splice	Highway Milepost	Stream/River	

Land Ownership	
State of Alaska	Local Government
Private	Sections
Townships	



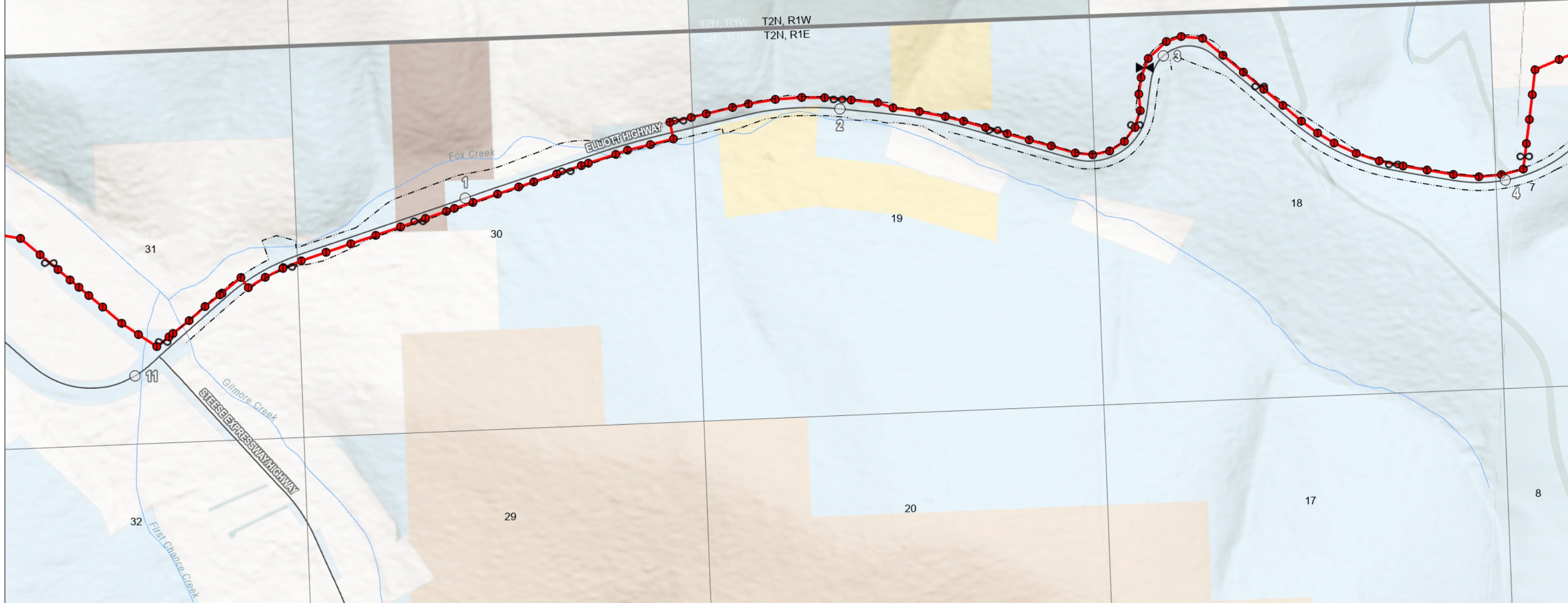
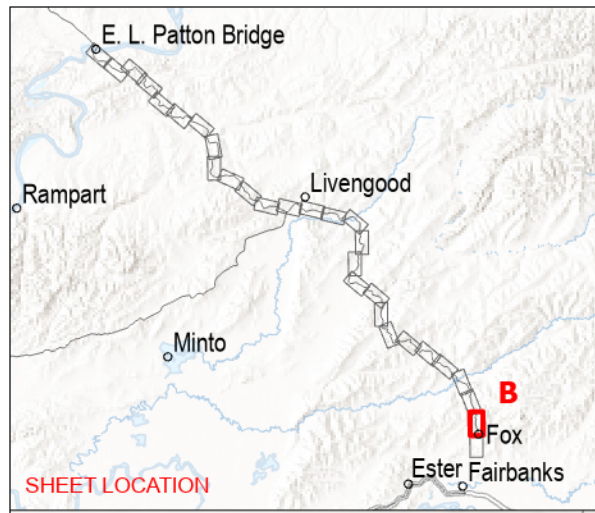
DEPLOYCOM, LLC

ALASKA FIBEROPTIC PROJECT LAND USE MAPSET

SCALE:

SHEET:
A

DEPLOYCOM_0095.aprx, 3/14/2024 8:12 PM, R02



Alignment (Install Type)		Land Ownership	
Bore	New Pole Line	Private	
Slack Vault	Culvert	Bureau of Land Mgmt	
Splice Vault	Existing Pole	Other Federal	
Aerial Slack	New Pole	State of Alaska	
Aerial Splice	Highway Milepost	Local Government	
	Highway	Sections	
	ADOT Highway ROW	Townships	
	Stream/River		
		Native Allotment	



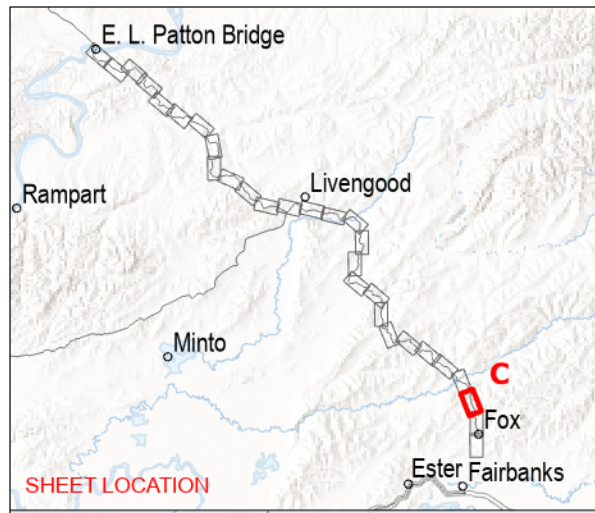
DEPLOYCOM, LLC

ALASKA FIBEROPTIC PROJECT LAND USE MAPSET

SCALE:
0 0.1 0.2 0.4 Miles
0 0.175 0.35 0.7 Kilometers

SHEET:
B

DEPLOYCOM_0095.aprx, 3/14/2024 8:12 PM, R02



Alignment (Install Type)	Bore	New Pole Line	Highway Milepost	Permitted Materials Sites
Slack Vault	Culvert	Existing Pole	Highway	Land Ownership
Splice Vault	New Pole	ADOT Highway ROW	State of Alaska	Local Government
Aerial Slack		Stream/River	Sections	Private
Aerial Splice		Townships		



DEPLOYCOM, LLC

ALASKA FIBEROPTIC PROJECT LAND USE MAPSET

SCALE:

SHEET:
C

DEPLOYCOM_0095.aprx, 3/14/2024 8:12 PM, R02



Alignment (Install Type)	Bore	New Pole Line	Highway Milepost	Permitted Materials Sites	Private
Slack Vault	Culvert	Highway	ADOT Highway ROW	Lower Chatanika River State Recreation Site	Water
Splice Vault	Existing Pole	Stream/River	Sections	Land Ownership	
Aerial Slack	New Pole	Townships	State of Alaska	Local Government	
Aerial Splice			Native Allotment		



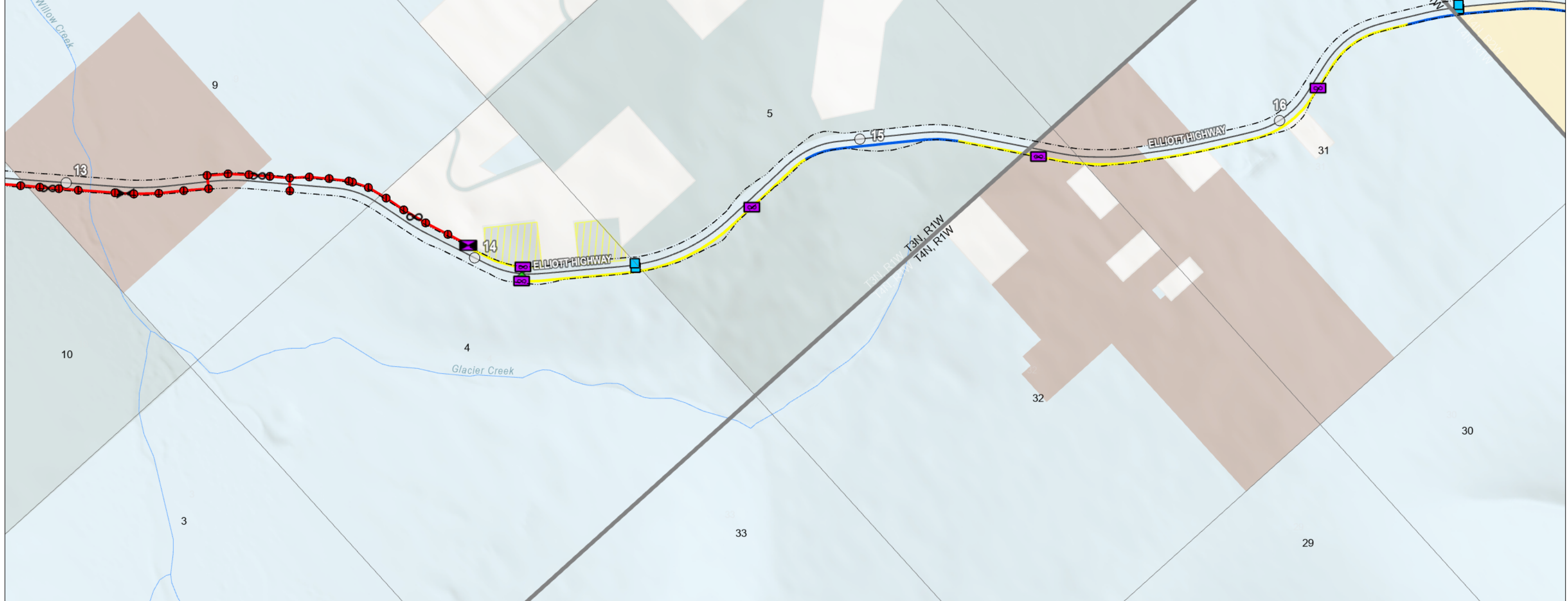
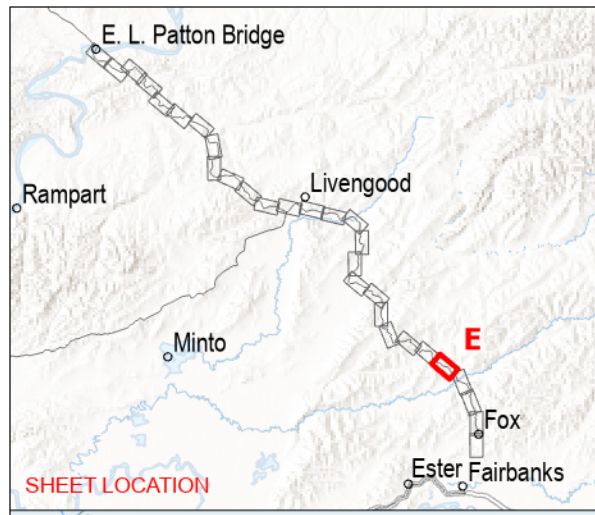
DEPLOYCOM, LLC

ALASKA FIBEROPTIC PROJECT LAND USE MAPSET

SCALE:

SHEET: **D**

DEPLOYCOM_0095.aprx, 3/14/2024 8:12 PM, R02



Alignment (Install Type)		Land Ownership	
Bore	Bore	Permitted Materials Sites	Private
Slack Vault	New Pole Line	Bureau of Land Mgmt	State of Alaska
Splice Vault	Summer Trench	Local Government	Native Allotment
Existing Pole	Winter Trench	Sections	
New Pole	Highway Milepost	Townships	
Aerial Slack	Highway		
Aerial Splice	ADOT Highway ROW		
	Stream/River		



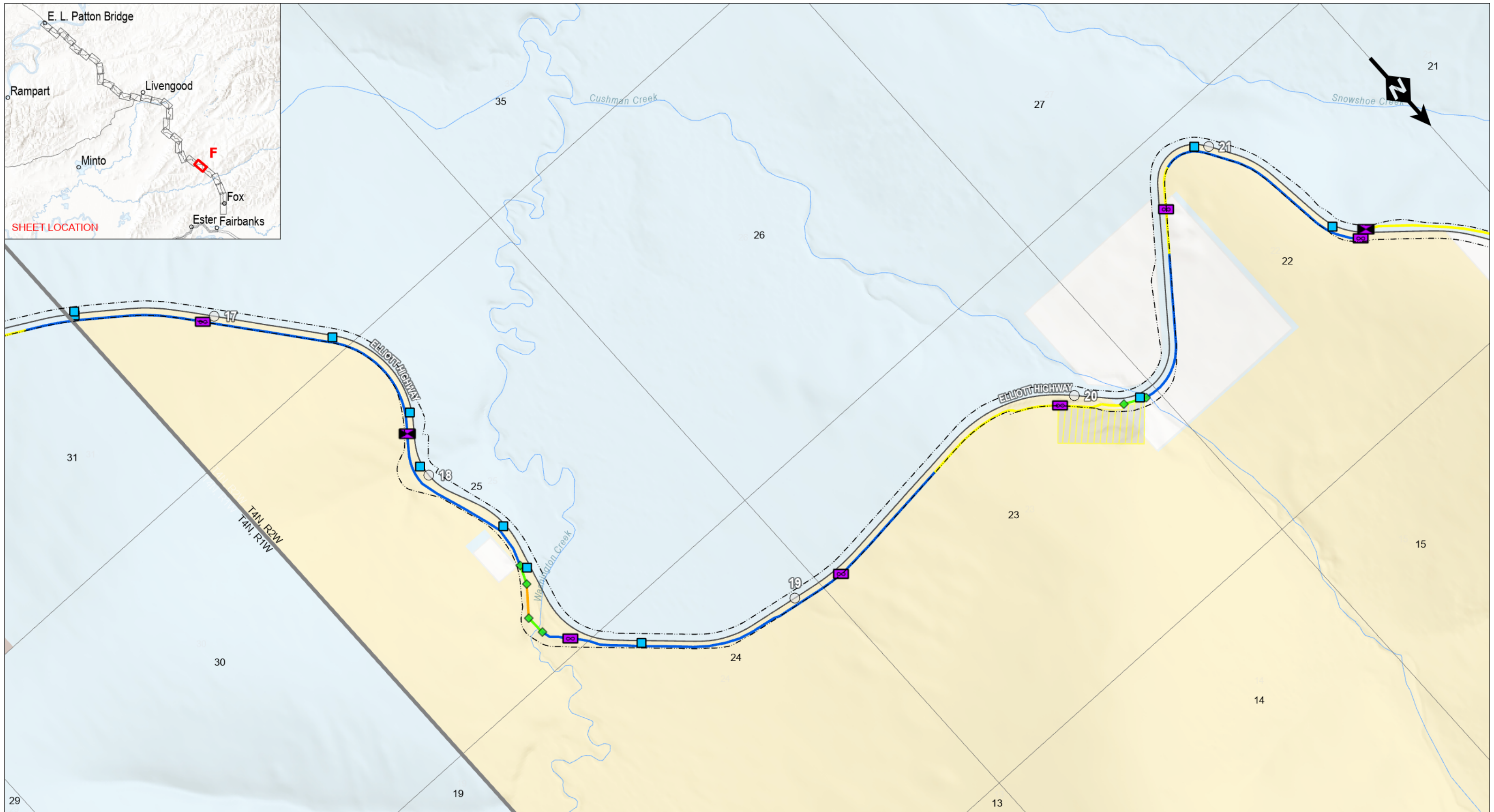
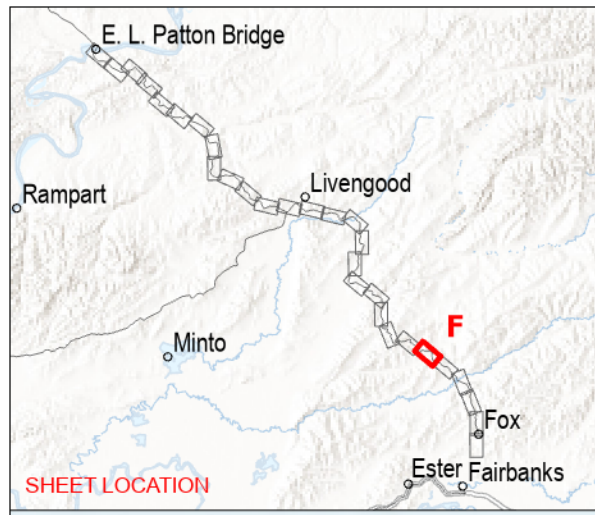
DEPLOYCOM, LLC

ALASKA FIBEROPTIC PROJECT LAND USE MAPSET

SCALE:
0 0.1 0.2 0.4 Miles
0 0.175 0.35 0.7 Kilometers

SHEET:
E

DEPLOYCOM_0095.aprx, 3/14/2024 8:12 PM, R02



Alignment (Install Type)		Land Ownership	
Bore	Bore	Permitted Materials Sites	
Slack Vault	Deep Trench	Bureau of Land Mgmt	
Splice Vault	Summer Trench	State of Alaska	
Aerial Slack	Winter Trench	Native Allotment	
Aerial Splice	Existing Pole	Private	
	New Pole		
	Highway Milepost		
	Highway		
	ADOT Highway ROW		
	Stream/River		
	Sections		
	Townships		



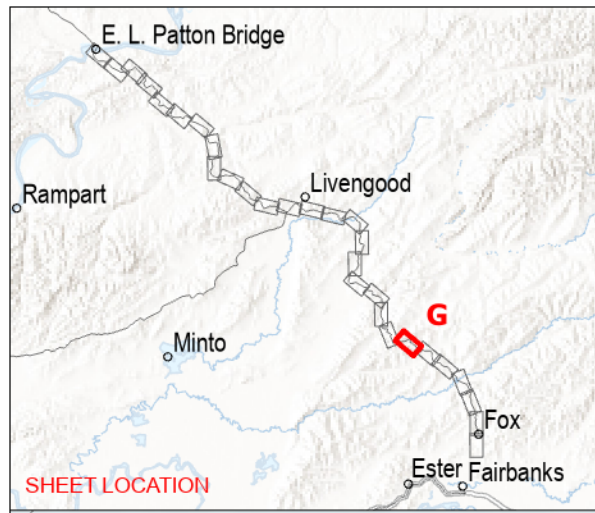
DEPLOYCOM, LLC

ALASKA FIBEROPTIC PROJECT LAND USE MAPSET

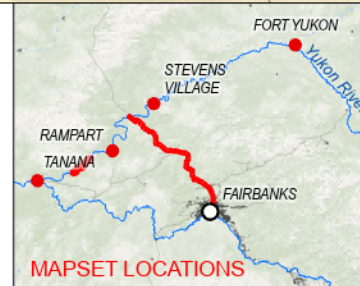
SCALE:
0 0.1 0.2 0.4 Miles
0 0.175 0.35 0.7 Kilometers

SHEET:
F

DEPLOYCOM_0095.aprx, 3/14/2024 8:12 PM, R02



Alignment (Install Type)		Land Ownership	
	Bore		Permitted Materials Sites
	Slack Vault		Bureau of Land Mgmt
	Splice Vault		State of Alaska
	Aerial Slack		Private
	Aerial Splice		Highway Milepost
	Culvert		Highway
	Existing Pole		ADOT Highway ROW
	New Pole		Stream/River
			Sections
			Townships



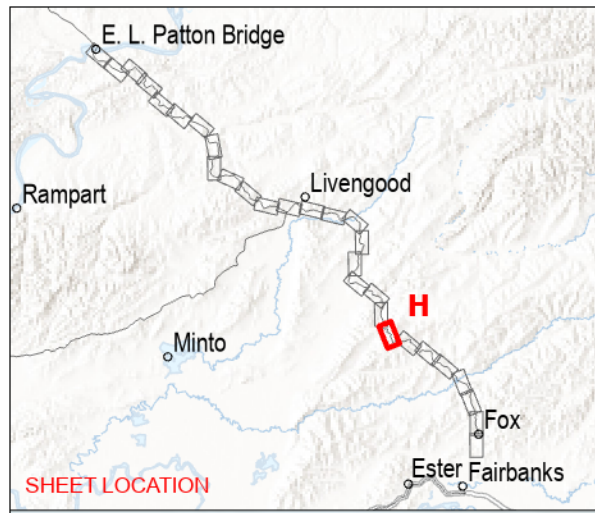
DEPLOYCOM, LLC

ALASKA FIBEROPTIC PROJECT LAND USE MAPSET

SCALE:
 0 0.1 0.2 0.4 Miles
 0 0.175 0.35 0.7 Kilometers

SHEET:
G

DEPLOYCOM_0095.aprx, 3/14/2024 8:12 PM, R02



Alignment (Install Type)		Land Ownership	
Bore	Deep Trench	Permitted Materials Sites	Bureau of Land Mgmt
Slack Vault	Summer Trench	State of Alaska	
Splice Vault	Winter Trench	Sections	
Aerial Slack	Existing Pole	ADOT Highway ROW	
Aerial Splice	New Pole	Stream/River	
		Townships	
		Highway	
		Highway Milepost	



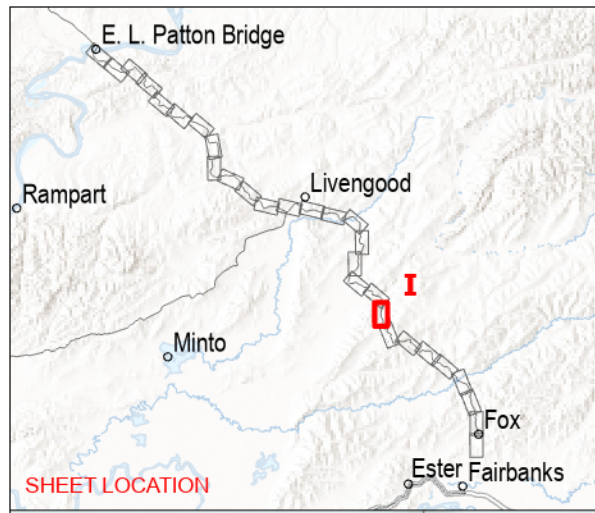
DEPLOYCOM, LLC

ALASKA FIBEROPTIC PROJECT LAND USE MAPSET

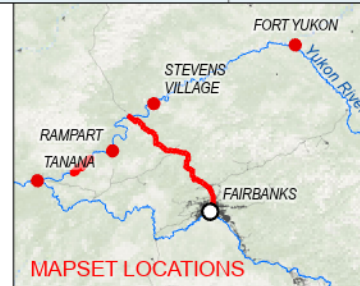
SCALE:
0 0.1 0.2 0.4 Miles
0 0.175 0.35 0.7 Kilometers

SHEET:
H

DEPLOYCOM_0095.aprx, 3/14/2024 8:12 PM, R02



Alignment (Install Type)		Land Ownership	
Bore	Bore	Highway Milepost	Permitted Materials Sites
Slack Vault	Deep Trench	Highway	State of Alaska
Splice Vault	Summer Trench	ADOT Highway ROW	Sections
Aerial Slack	Winter Trench	Stream/River	Townships
Aerial Splice	Existing Pole		
	New Pole		



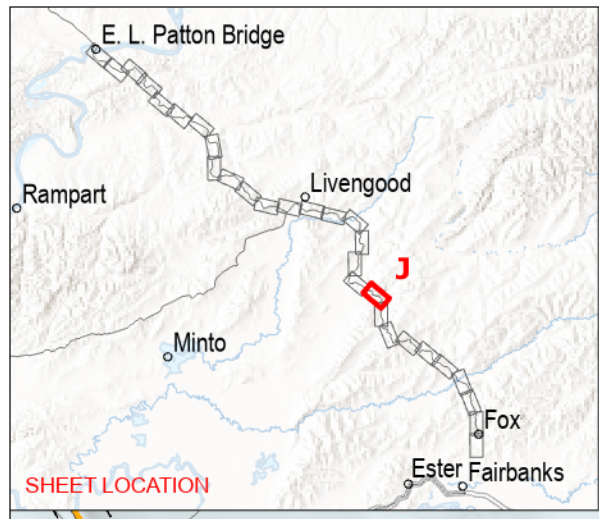
DEPLOYCOM, LLC

ALASKA FIBEROPTIC PROJECT LAND USE MAPSET

SCALE:

SHEET:

DEPLOYCOM_0095.aprx, 3/14/2024 8:12 PM, R02



Alignment (Install Type)		Land Ownership	
Bore	Bore	State of Alaska	Private
Slack Vault	Deep Trench	Permitted Materials Sites	
Splice Vault	Summer Trench	Highway	
Aerial Slack	Winter Trench	ADOT Highway ROW	
Aerial Splice	Existing Pole	Stream/River	
	New Pole	Sections	
		Townships	



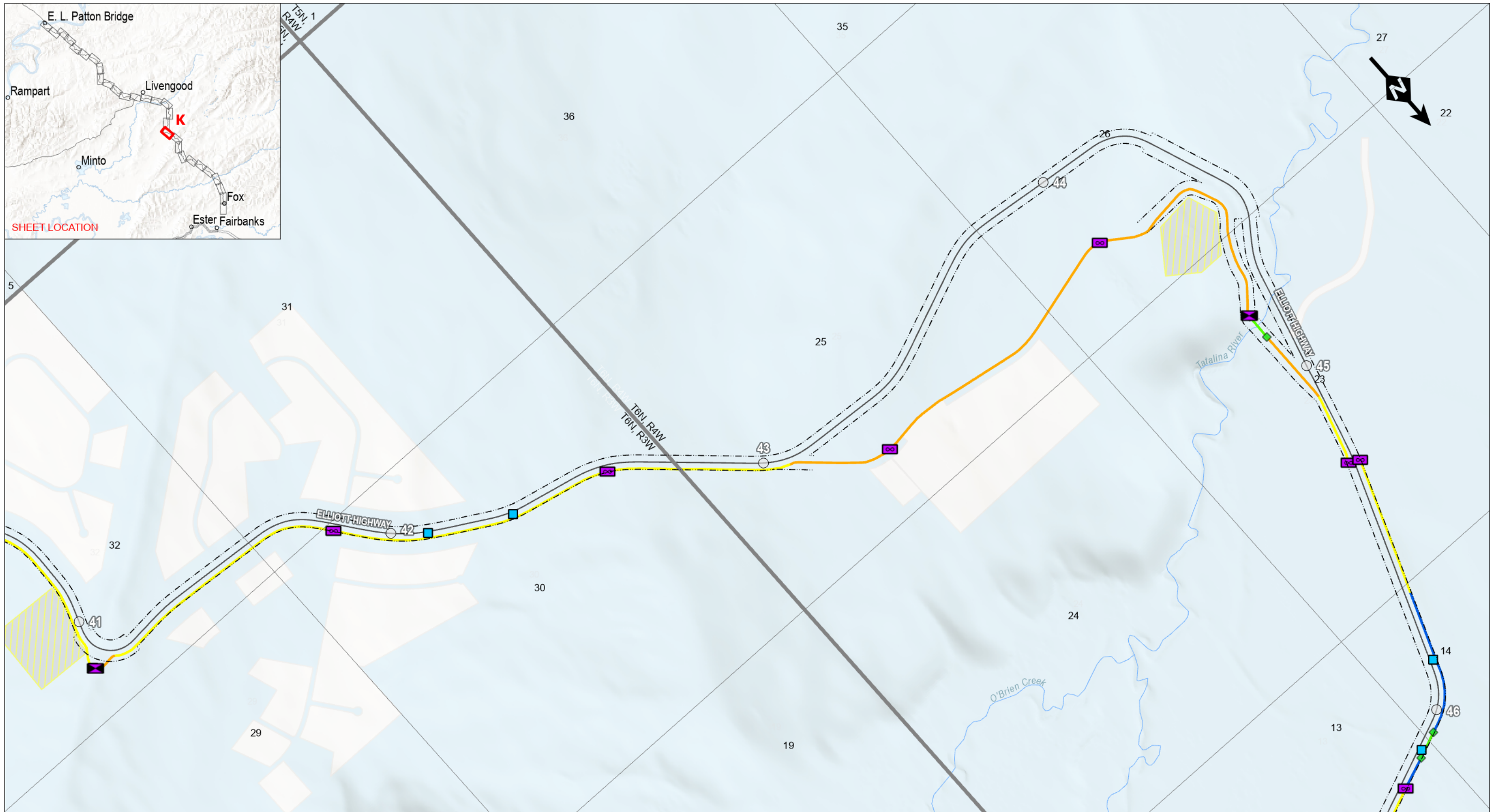
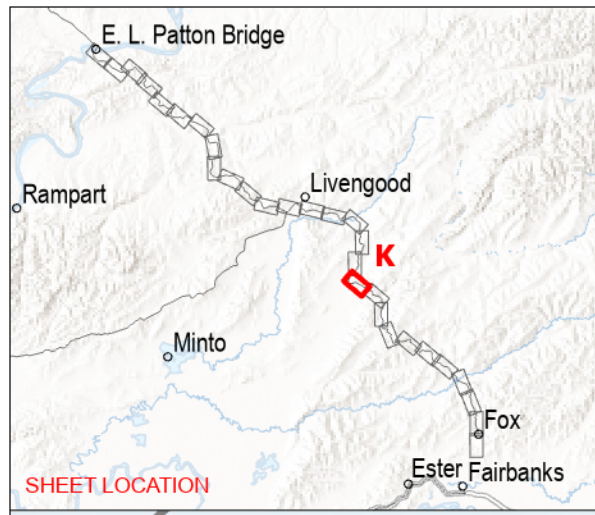
DEPLOYCOM, LLC

ALASKA FIBEROPTIC PROJECT LAND USE MAPSET

SCALE:

SHEET:
J

DEPLOYCOM_0095.aprx, 3/14/2024 8:12 PM, R02



Alignment (Install Type)		Land Ownership	
Bore	Deep Trench	State of Alaska	Permitted Materials Sites
Slack Vault	Summer Trench	Private	
Splice Vault	Winter Trench	Highway Milepost	
Aerial Slack	Highway	ADOT Highway ROW	
Aerial Splice	Existing Pole	Stream/River	
	New Pole	Sections	
		Townships	



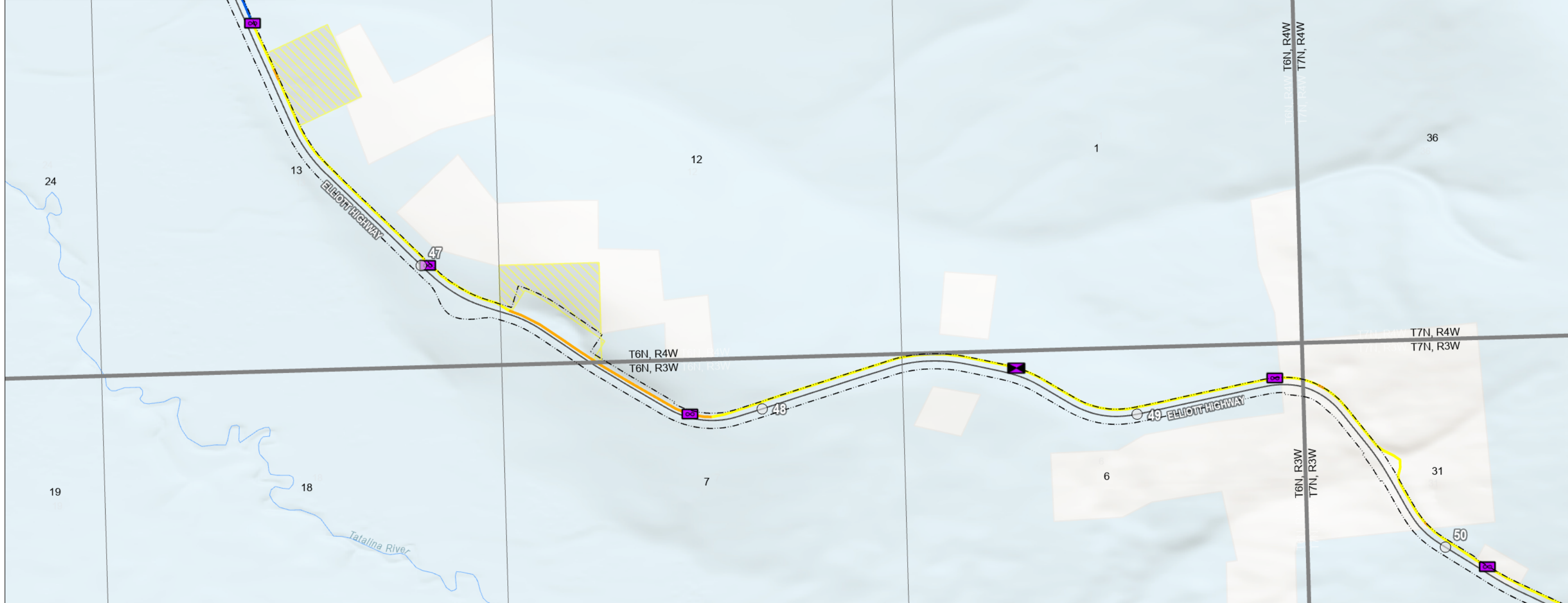
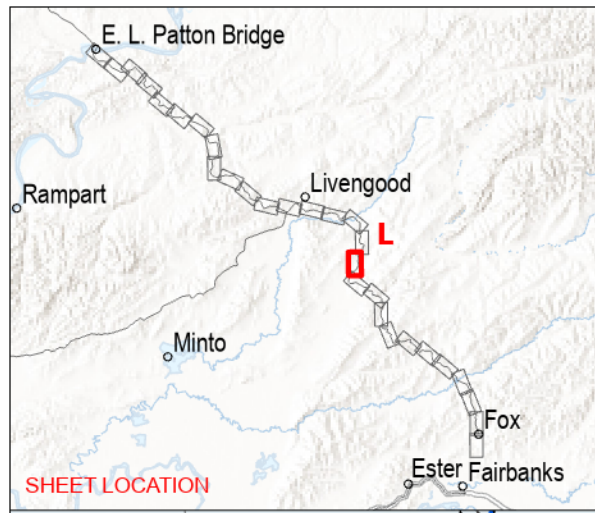
DEPLOYCOM, LLC

ALASKA FIBEROPTIC PROJECT LAND USE MAPSET

SCALE:
0 0.1 0.2 0.4 Miles
0 0.175 0.35 0.7 Kilometers

SHEET:
K

DEPLOYCOM_0095.aprx, 3/14/2024 8:12 PM, R02



Alignment (Install Type)		Land Ownership	
Bore	Bore	State of Alaska	Private
Slack Vault	Deep Trench	State of Alaska	Private
Splice Vault	Summer Trench	State of Alaska	Private
Aerial Slack	Winter Trench	State of Alaska	Private
Aerial Splice	Existing Pole	New Pole	
	Highway Milepost	Highway	Permitted Materials Sites
	ADOT Highway ROW	Stream/River	
	Sections	Townships	



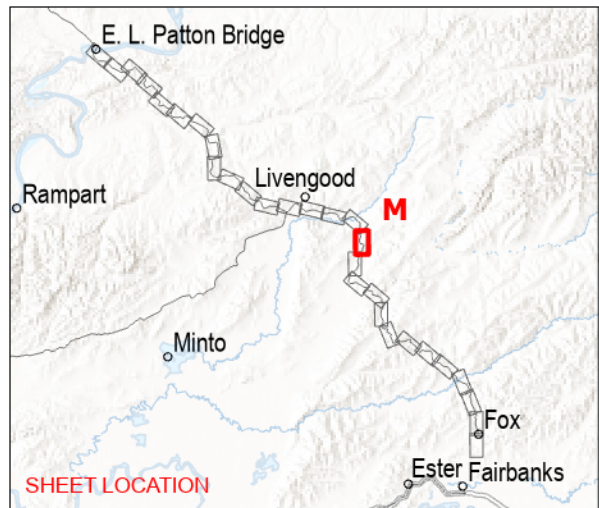
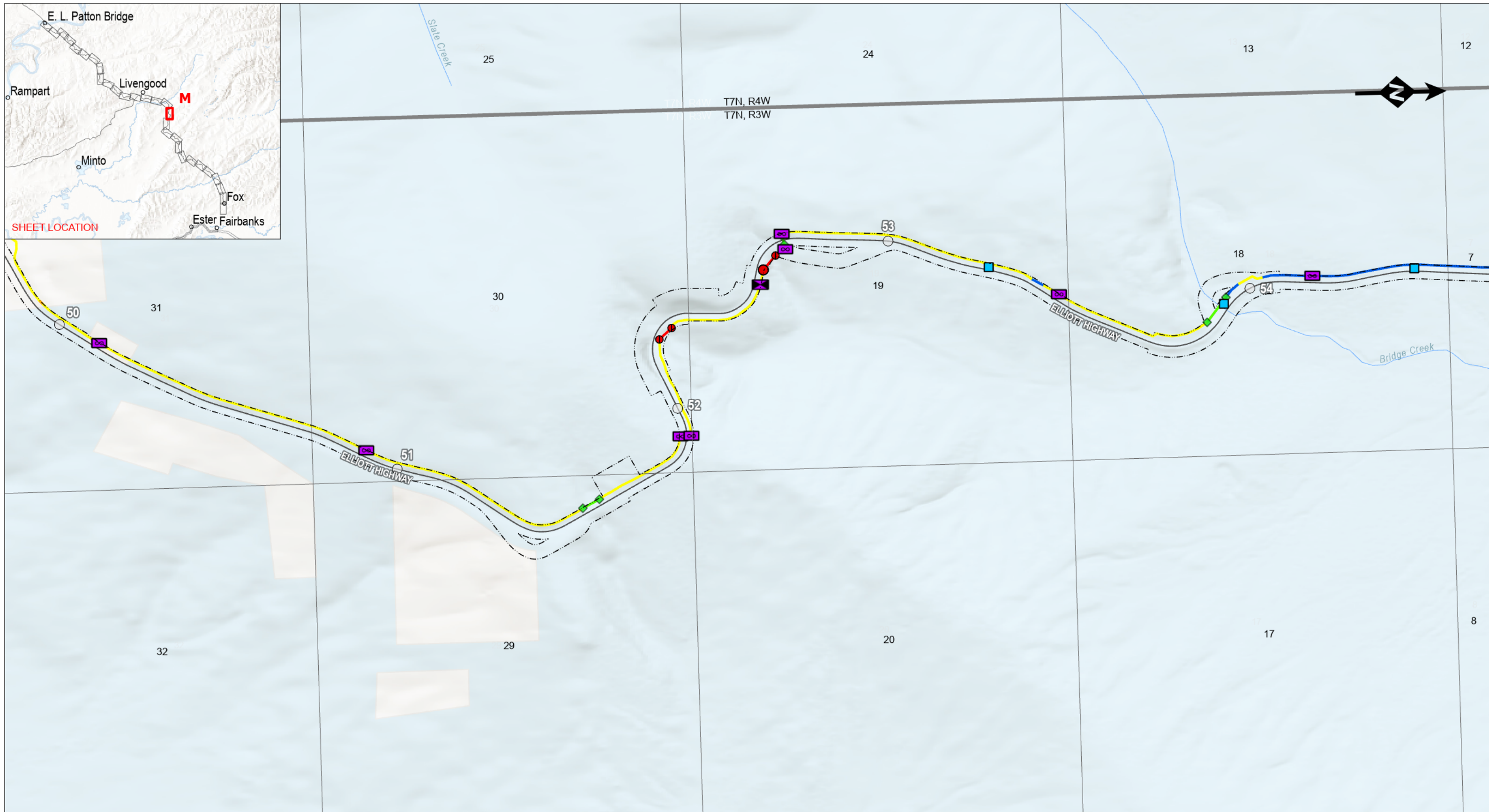
DEPLOYCOM, LLC

ALASKA FIBEROPTIC PROJECT LAND USE MAPSET

SCALE:
 0 0.1 0.2 0.4 Miles
 0 0.175 0.35 0.7 Kilometers

SHEET:
L

DEPLOYCOM_0095.aprx, 3/14/2024 8:12 PM, R02



Alignment (Install Type)		Land Ownership	
	Slack Vault		State of Alaska
	Splice Vault		Private
	Aerial Slack		Highway Milepost
	Aerial Splice		Highway
	Bore		ADOT Highway ROW
	Culvert		Stream/River
	Existing Pole		Sections
	New Pole		Townships
	Deep Trench		
	New Pole Line		
	Summer Trench		
	Winter Trench		



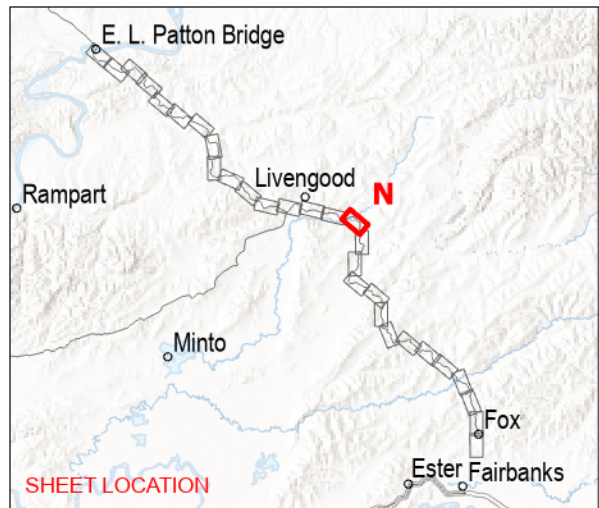
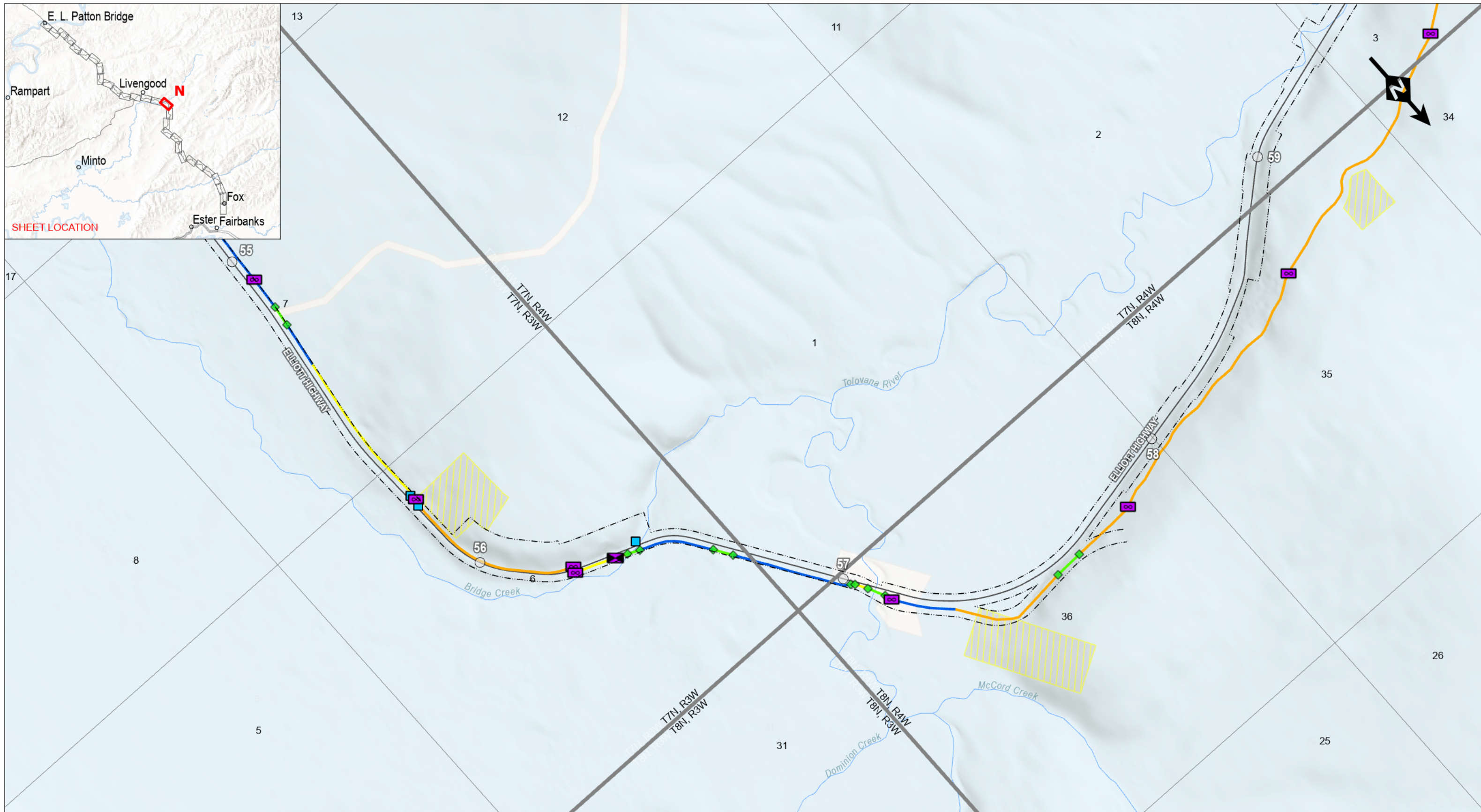
DEPLOYCOM, LLC

ALASKA FIBEROPTIC PROJECT LAND USE MAPSET

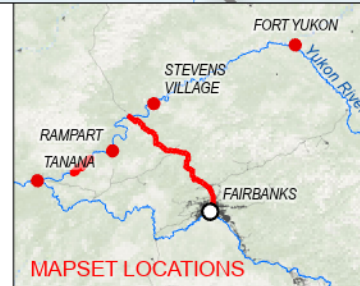
SCALE:

SHEET:
M

DEPLOYCOM_0095.aprx, 3/14/2024 8:12 PM, R02



Alignment (Install Type)		Land Ownership	
Bore	Deep Trench	State of Alaska	Private
Slack Vault	Summer Trench	State of Alaska	Private
Splice Vault	Winter Trench	State of Alaska	Private
Aerial Slack	Existing Pole	State of Alaska	Private
Aerial Splice	New Pole	State of Alaska	Private
	Bore	Highway	Permitted Materials Sites
	Culvert	ADOT Highway ROW	
	Existing Pole	Stream/River	
	New Pole	Sections	
		Townships	



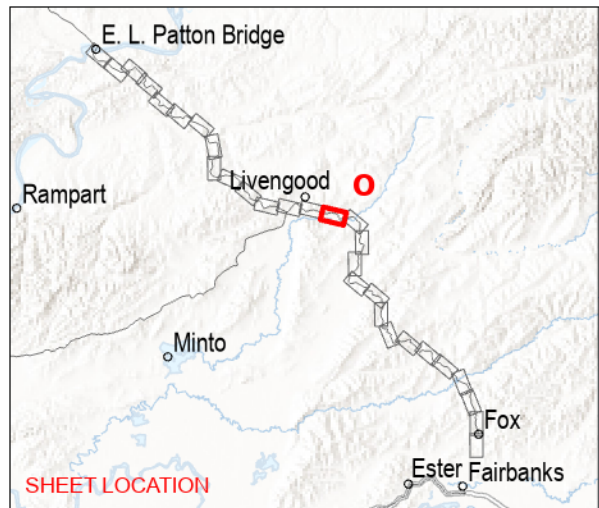
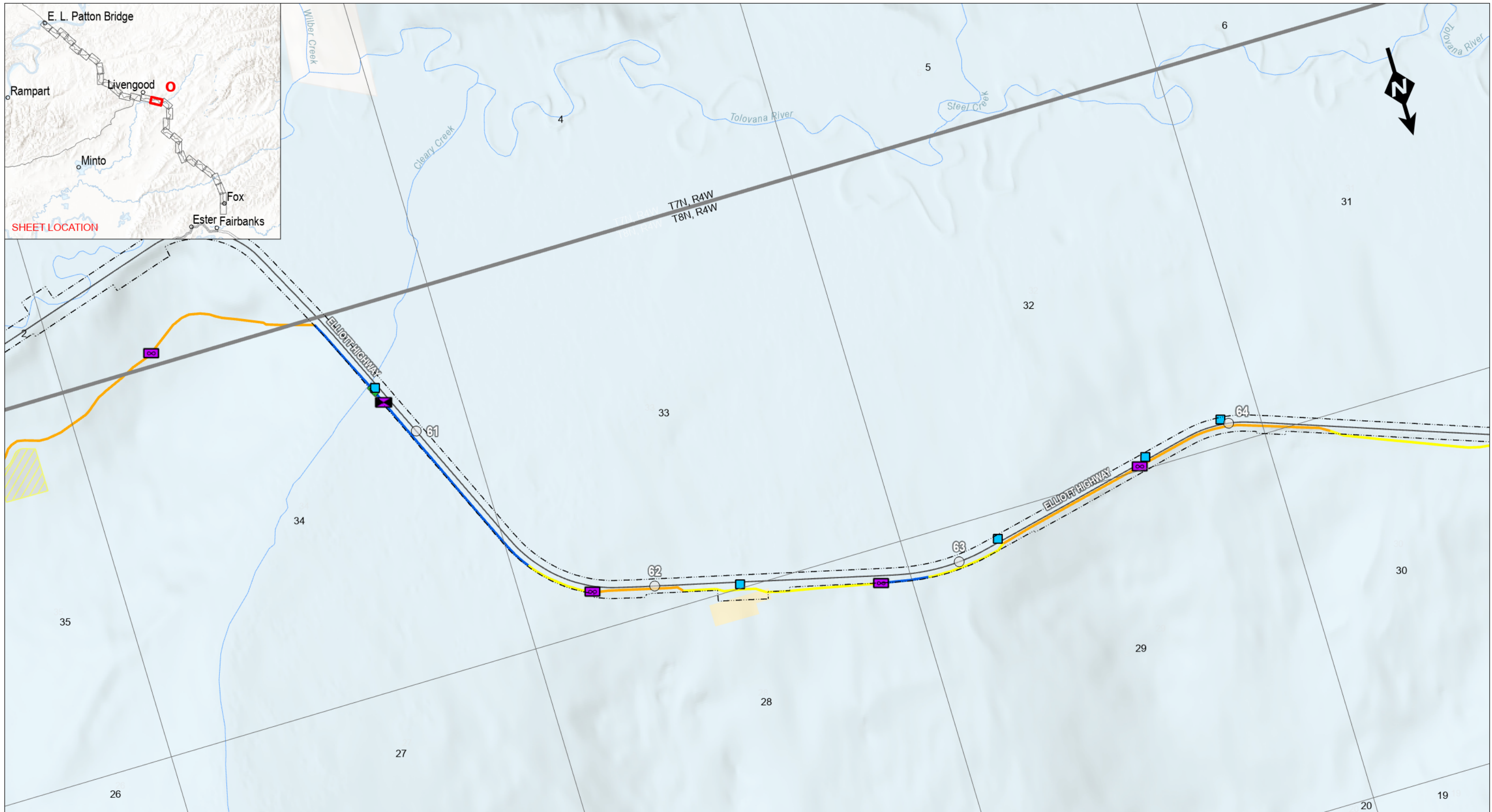
DEPLOYCOM, LLC

ALASKA FIBEROPTIC PROJECT LAND USE MAPSET

SCALE:

SHEET:
N

DEPLOYCOM_0095.aprx, 3/14/2024 8:12 PM, R02



Alignment (Install Type)		Land Ownership	
	Bore		Permitted Materials Sites
	Slack Vault		Bureau of Land Mgmt
	Splice Vault		State of Alaska
	Aerial Slack		Private
	Aerial Splice		Highway
	Bore		ADOT Highway ROW
	Deep Trench		Stream/River
	Summer Trench		Sections
	Winter Trench		Townships
	Existing Pole		Highway Milepost
	New Pole		



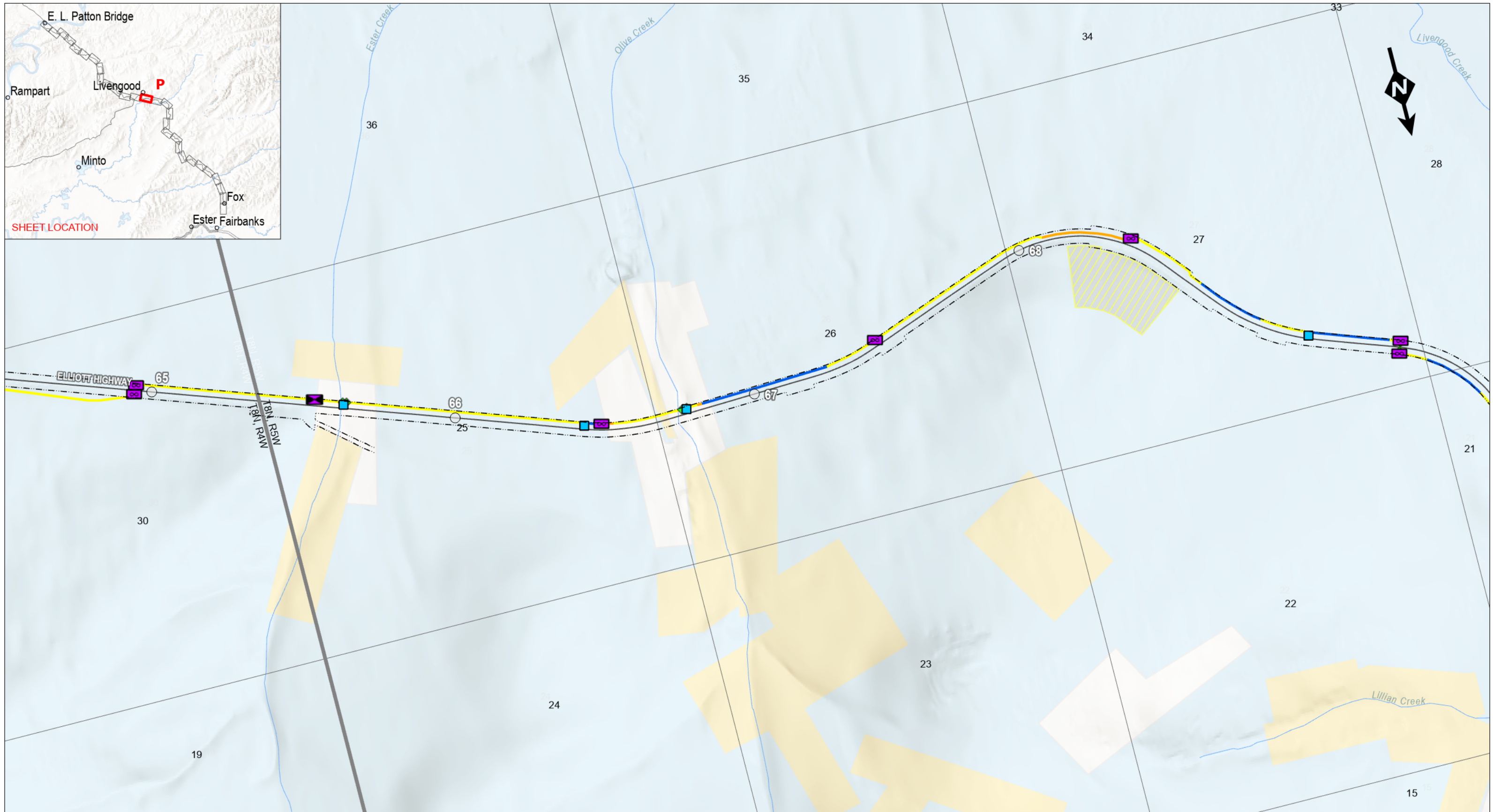
DEPLOYCOM, LLC

ALASKA FIBEROPTIC PROJECT LAND USE MAPSET

SCALE:
 0 0.1 0.2 0.4 Miles
 0 0.175 0.35 0.7 Kilometers

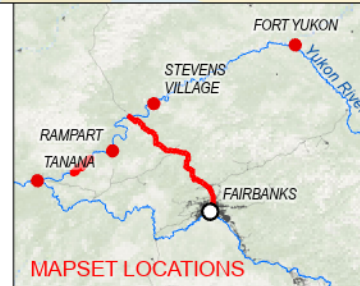
SHEET:

DEPLOYCOM_0095.aprx, 3/14/2024 8:12 PM, R02



Alignment (Install Type)	
	Bore
	Slack Vault
	Splice Vault
	Aerial Slack
	Aerial Splice
	Bore
	Deep Trench
	Summer Trench
	Winter Trench
	Culvert
	Existing Pole
	New Pole
	Highway Milepost
	Highway
	ADOT Highway ROW
	Stream/River
	Sections
	Townships

Land Ownership	
	Permitted Materials Sites
	Bureau of Land Mgmt
	State of Alaska
	Private



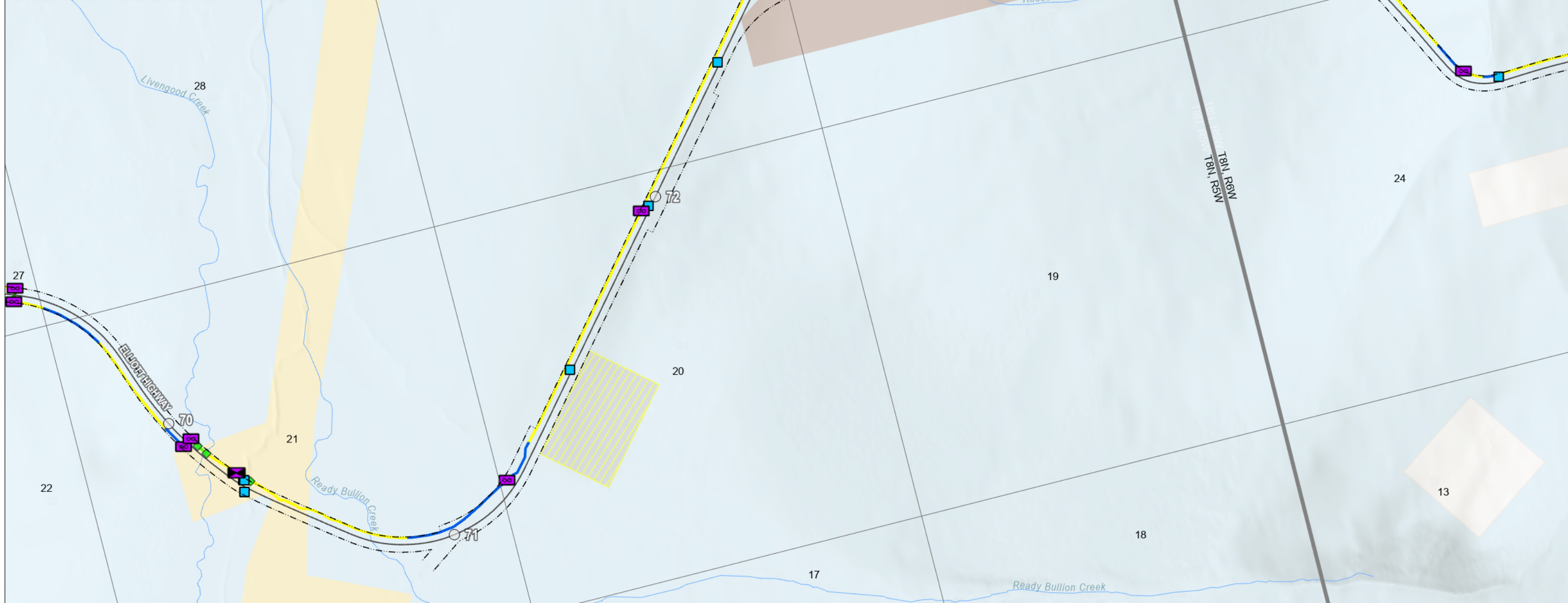
DEPLOYCOM, LLC

ALASKA FIBEROPTIC PROJECT LAND USE MAPSET

SCALE:

SHEET:
P

DEPLOYCOM_0095.aprx, 3/14/2024 8:12 PM, R02



Alignment (Install Type)		Land Ownership	
Bore	Summer Trench	Permitted Materials Sites	Bureau of Land Mgmt
Slack Vault	Winter Trench	State of Alaska	Native Allotment
Splice Vault	Existing Pole	Private	
Aerial Slack	New Pole		
Aerial Splice	Highway Milepost	Highway	ADOT Highway ROW
	Stream/River	Sections	Townships



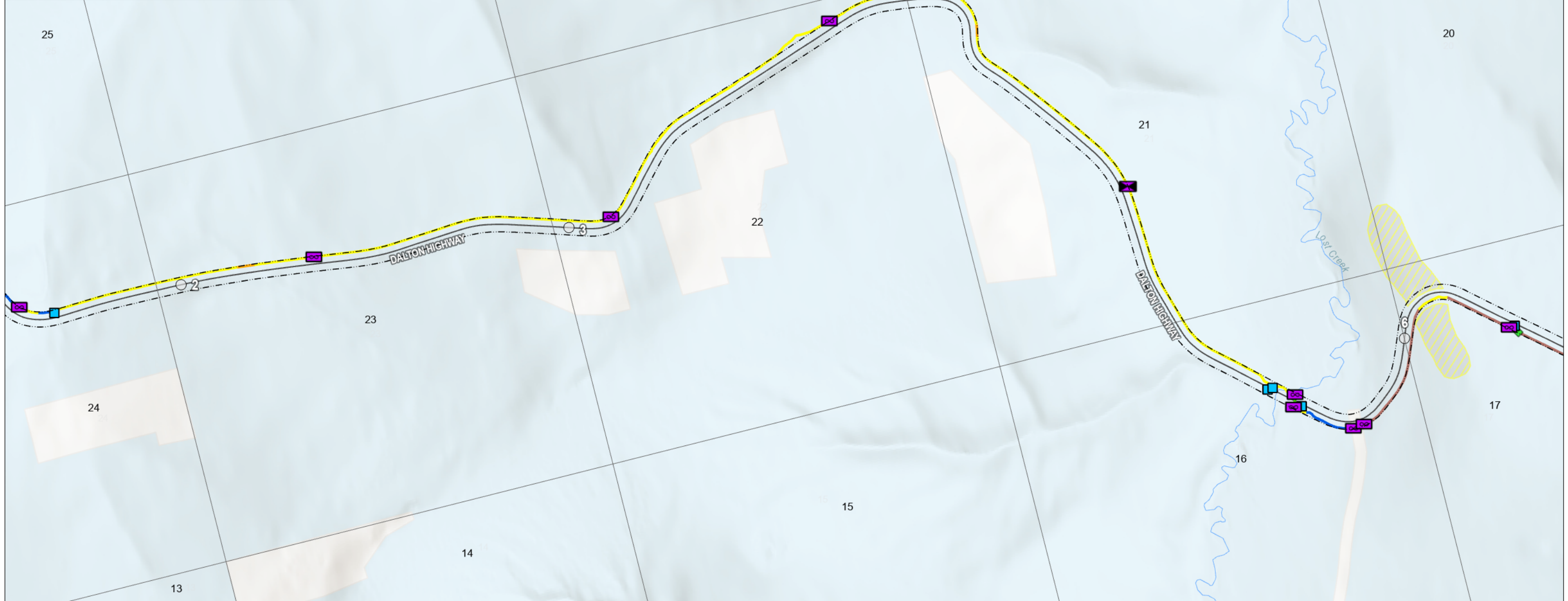
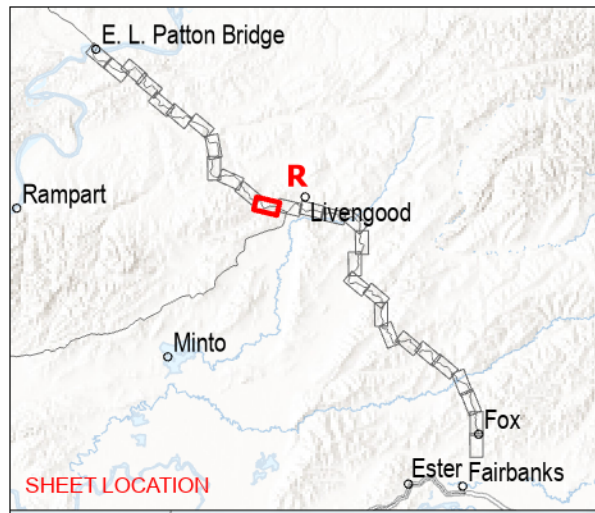
DEPLOYCOM, LLC

ALASKA FIBEROPTIC PROJECT LAND USE MAPSET

SCALE:

SHEET:
Q

DEPLOYCOM_0095.aprx, 3/14/2024 8:12 PM, R02



Alignment (Install Type)		Land Ownership	
Bore	Benching	Highway Milepost	Permitted Materials Sites
Slack Vault	Bore	Highway	State of Alaska
Splice Vault	Deep Trench	ADOT Highway ROW	Private
Aerial Slack	Summer Trench	Stream/River	Sections
Aerial Splice	Winter Trench	Townships	
Culvert			
Existing Pole			
New Pole			



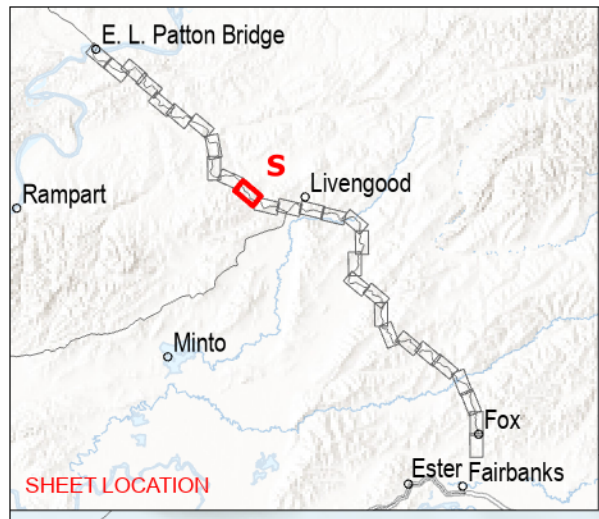
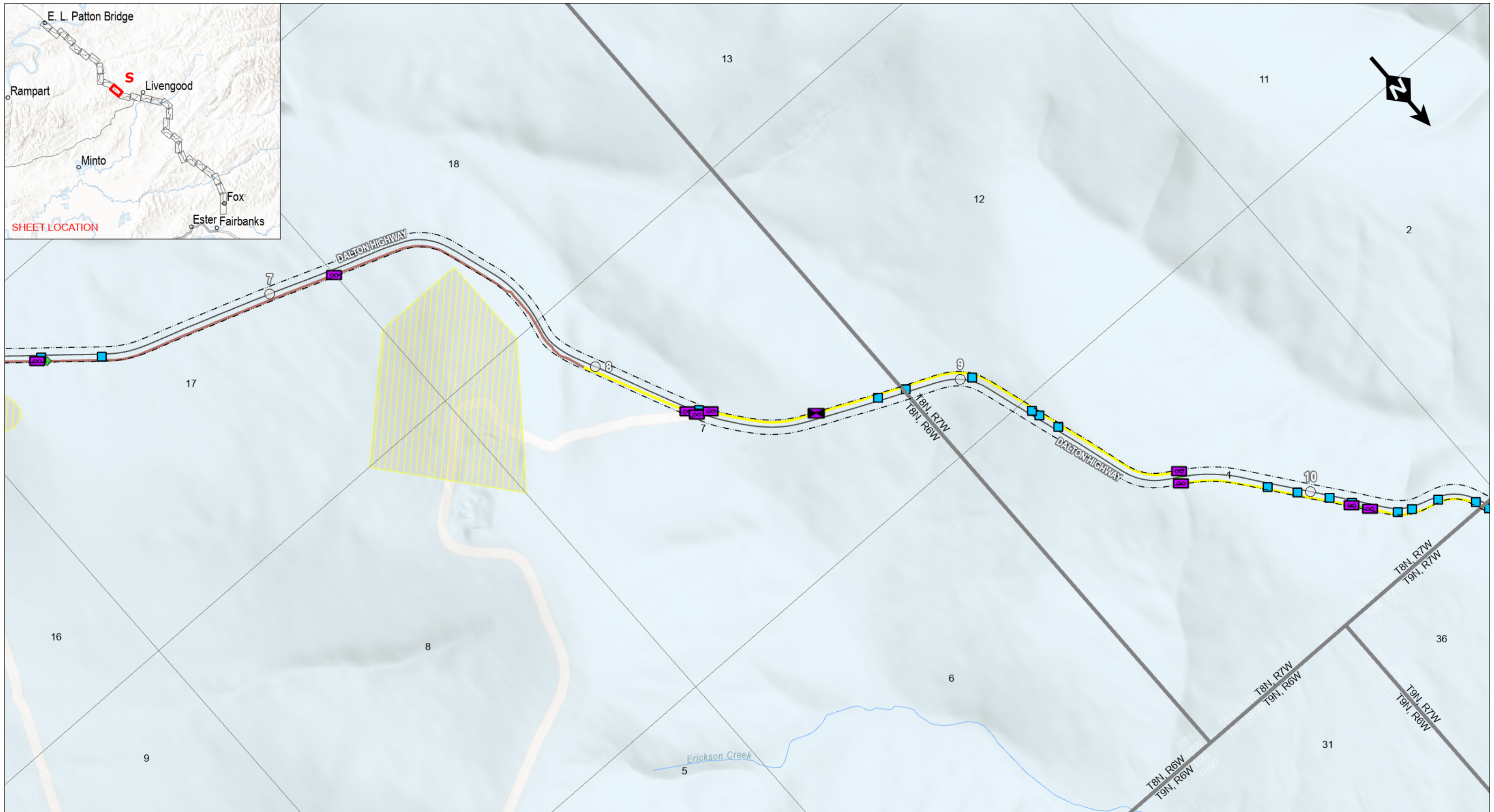
DEPLOYCOM, LLC

ALASKA FIBEROPTIC PROJECT LAND USE MAPSET

SCALE:

SHEET:
R

DEPLOYCOM_0095.aprx, 3/14/2024 8:12 PM, R02



Alignment (Install Type)		Land Ownership	
Bore	Benching	Permitted Materials Sites	
Slack Vault	Bore	State of Alaska	
Splice Vault	Summer Trench	Private	
Aerial Slack	Existing Pole	Highway Milepost	
Aerial Splice	New Pole	Highway	
		ADOT Highway ROW	
		Stream/River	
		Sections	
		Townships	



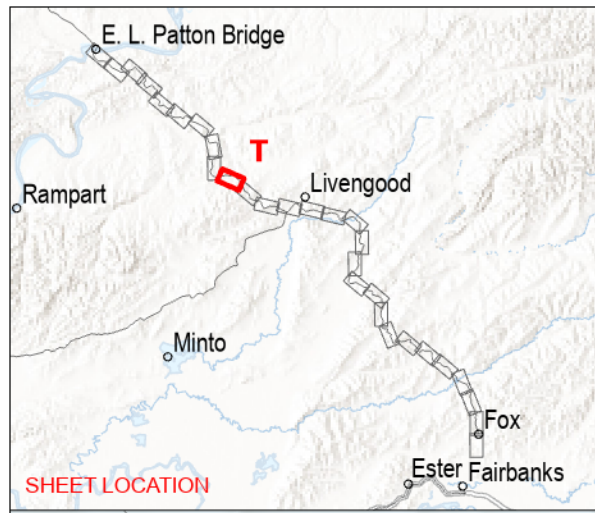
DEPLOYCOM, LLC

ALASKA FIBEROPTIC PROJECT LAND USE MAPSET

SCALE:
 0 0.1 0.2 0.4 Miles
 0 0.175 0.35 0.7 Kilometers

SHEET:
S

DEPLOYCOM_0095.aprx, 3/14/2024 8:12 PM, R02



Alignment (Install Type)		Land Ownership	
Bore	Bore	Highway Milepost	State of Alaska
Slack Vault	Summer Trench	Highway	ADOT Highway ROW
Splice Vault	Winter Trench	Stream/River	Sections
Aerial Slack	Existing Pole	New Pole	Townships
Aerial Splice			



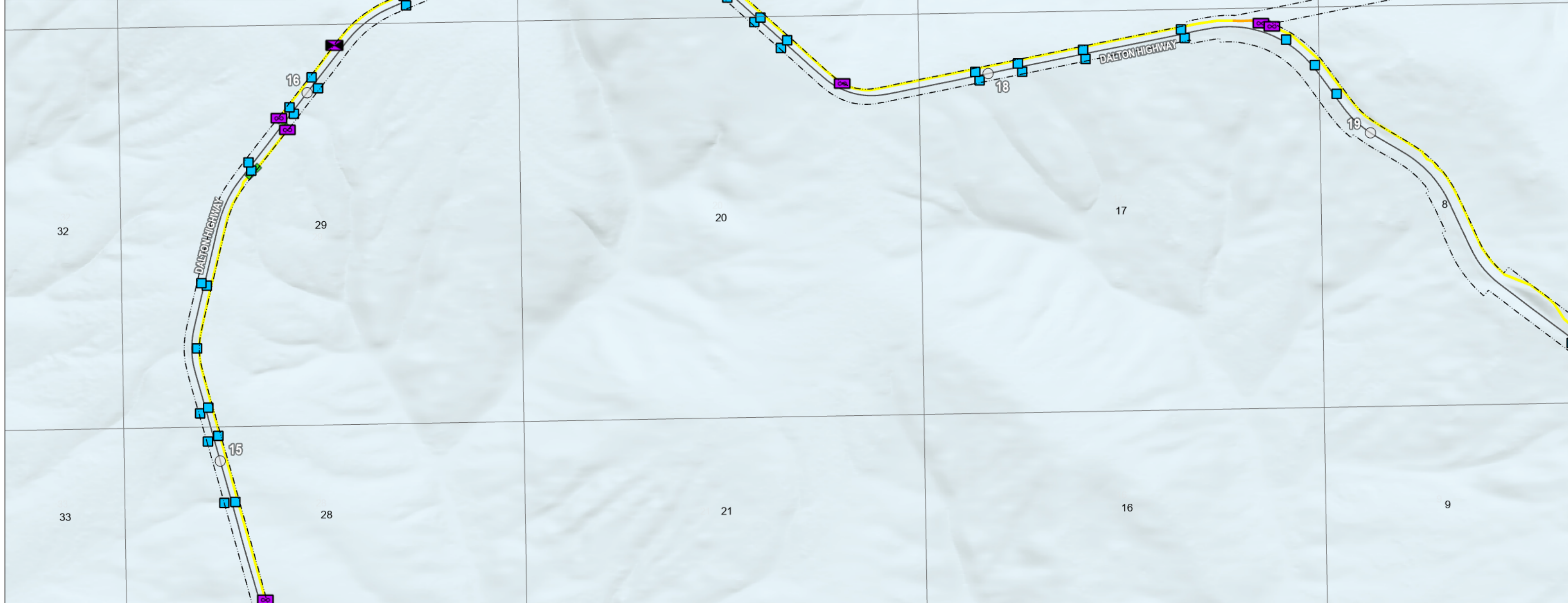
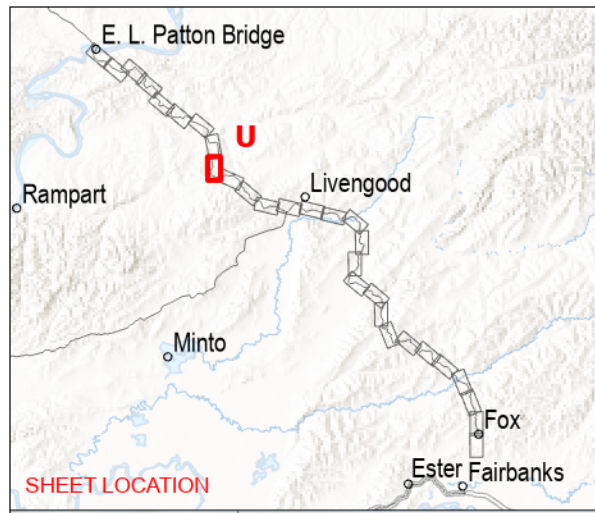
DEPLOYCOM, LLC

ALASKA FIBEROPTIC PROJECT LAND USE MAPSET

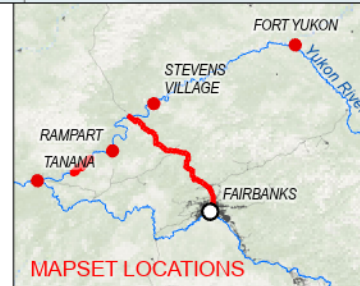
SCALE:
 0 0.1 0.2 0.4 Miles
 0 0.175 0.35 0.7 Kilometers

SHEET:
T

DEPLOYCOM_0095.aprx, 3/14/2024 8:12 PM, R02



Alignment (Install Type)		Land Ownership	
Bore	Bore	Highway Milepost	Permitted Materials Sites
Slack Vault	Deep Trench	Highway	State of Alaska
Splice Vault	Summer Trench	ADOT Highway ROW	Sections
Aerial Slack	Existing Pole	Stream/River	Townships
Aerial Splice	New Pole		



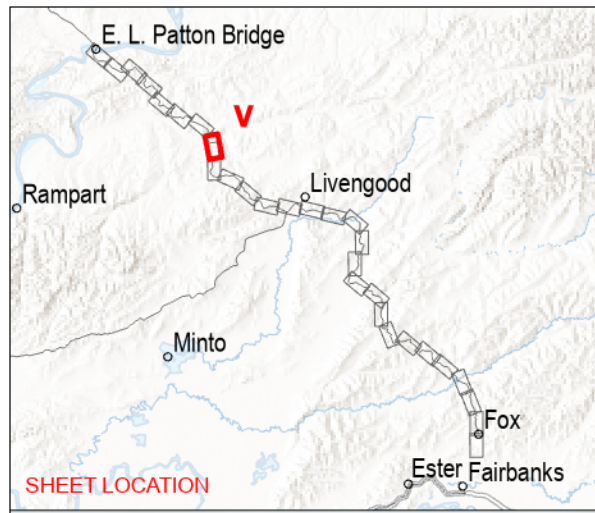
DEPLOYCOM, LLC

ALASKA FIBEROPTIC PROJECT LAND USE MAPSET

SCALE:

SHEET:
U

DEPLOYCOM_0095.aprx, 3/14/2024 8:12 PM, R02



Alignment (Install Type)		Land Ownership	
	Bore		State of Alaska
	Slack Vault		Water
	Splice Vault		Highway Milepost
	Aerial Slack		Highway
	Aerial Splice		ADOT Highway ROW
	Bore		Stream/River
	Deep Trench		Sections
	Summer Trench		Townships
	Winter Trench		Permitted Materials Sites



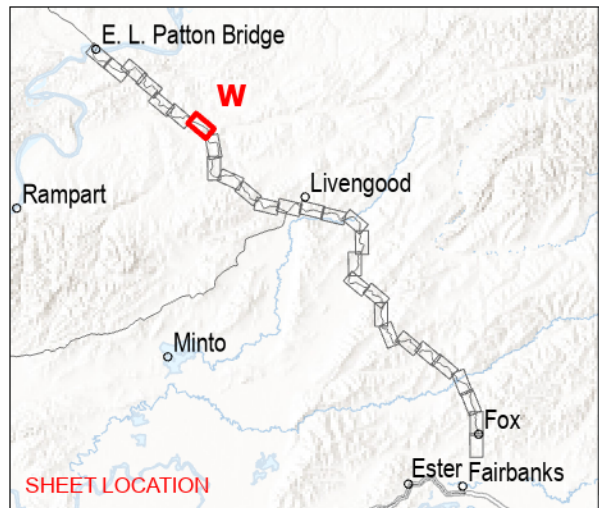
DEPLOYCOM, LLC

ALASKA FIBEROPTIC PROJECT LAND USE MAPSET

SCALE:

SHEET:
V

DEPLOYCOM_0095.aprx, 3/14/2024 8:12 PM, R02



Alignment (Install Type)		Land Ownership	
Bore	Bore	Highway Milepost	Permitted Materials Sites
Slack Vault	Deep Trench	Highway	State of Alaska
Splice Vault	Summer Trench	ADOT Highway ROW	Water
Aerial Slack	Winter Trench	Stream/River	Sections
Aerial Splice	New Pole	Townships	
Existing Pole			



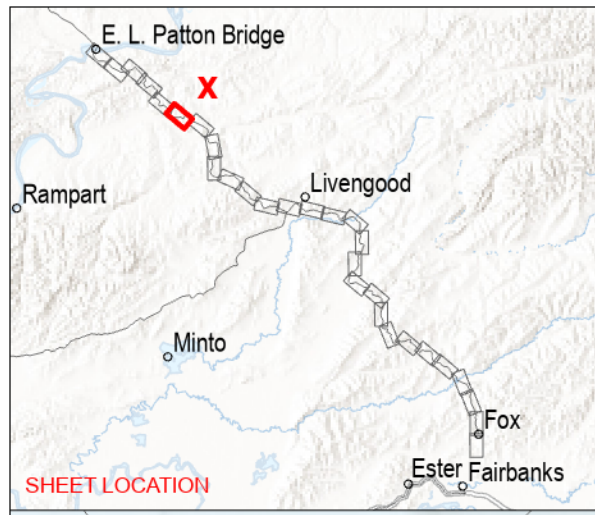
DEPLOYCOM, LLC

ALASKA FIBEROPTIC PROJECT LAND USE MAPSET

SCALE:

SHEET:
W

DEPLOYCOM_0095.aprx, 3/14/2024 8:12 PM, R02



Alignment (Install Type)		Land Ownership	
	Bore		State of Alaska
	Slack Vault		Highway Milepost
	Splice Vault		Highway
	Aerial Slack		ADOT Highway ROW
	Aerial Splice		Stream/River
	Bore		Sections
	Culvert		Townships
	Existing Pole		
	New Pole		
	Other		
	Summer Trench		
	Winter Trench		



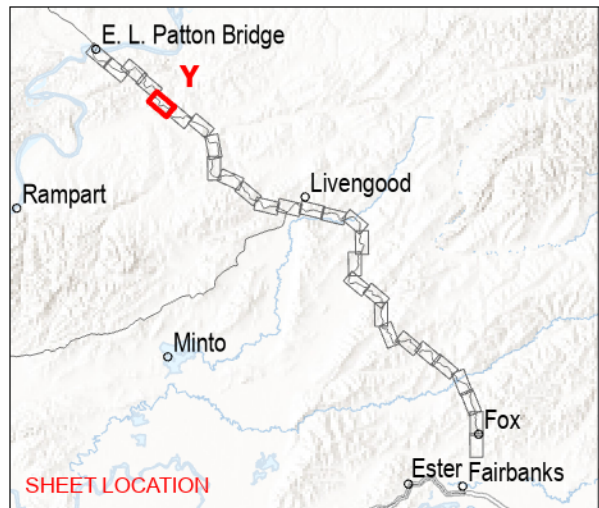
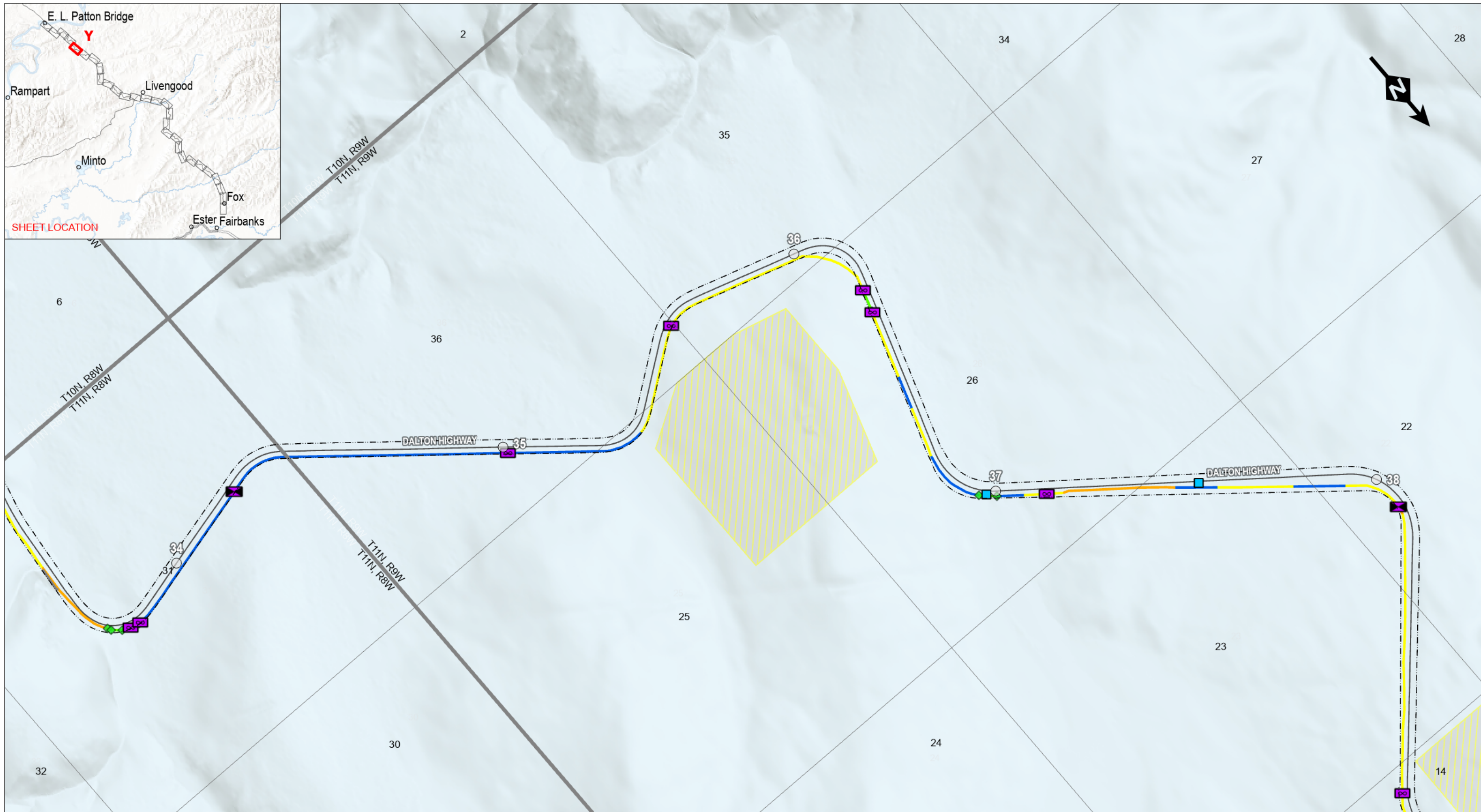
DEPLOYCOM, LLC

ALASKA FIBEROPTIC PROJECT LAND USE MAPSET

SCALE:
0 0.1 0.2 0.4 Miles
0 0.175 0.35 0.7 Kilometers

SHEET:
X

DEPLOYCOM_0095.aprx, 3/14/2024 8:12 PM, R02



Alignment (Install Type)		Land Ownership	
Bore	Bore	Highway Milepost	Permitted Materials Sites
Slack Vault	Deep Trench	Highway	State of Alaska
Splice Vault	Other	ADOT Highway ROW	Sections
Aerial Slack	Summer Trench	Stream/River	Townships
Aerial Splice	Winter Trench		



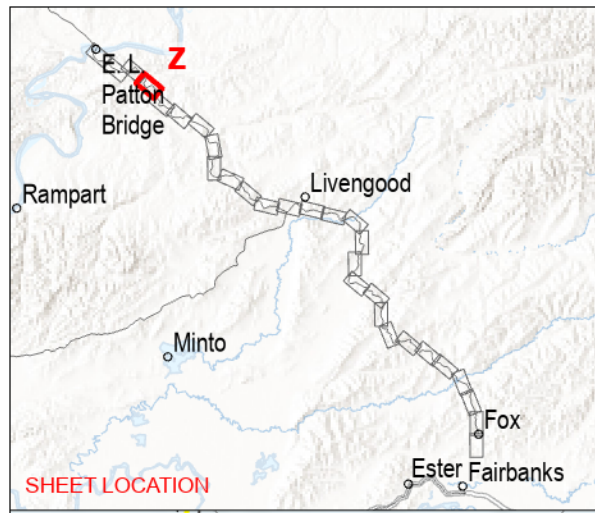
DEPLOYCOM, LLC

ALASKA FIBEROPTIC PROJECT LAND USE MAPSET

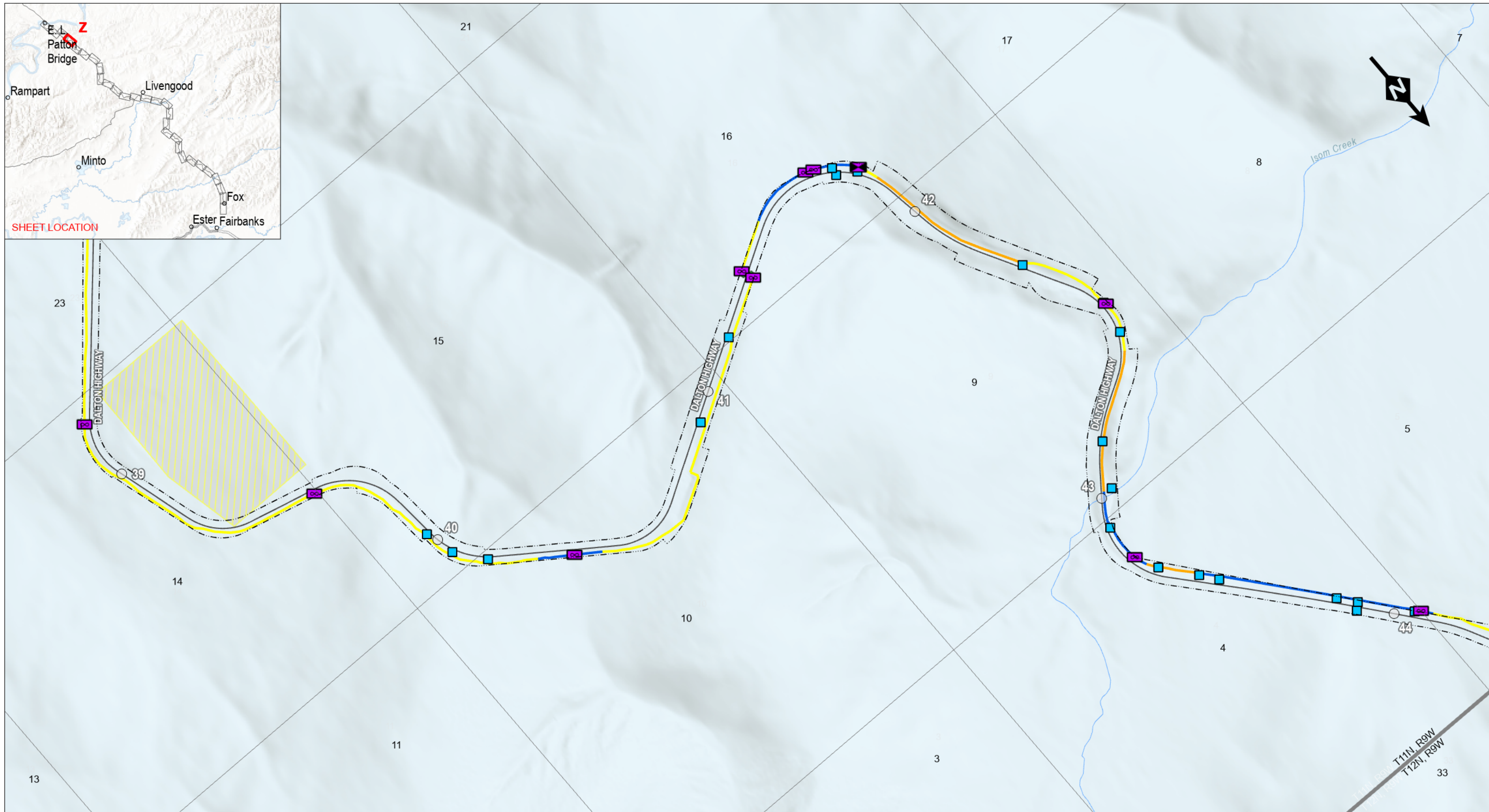
SCALE:

SHEET:
Y

DEPLOYCOM_0095.aprx, 3/14/2024 8:12 PM, R02



SHEET LOCATION



Alignment (Install Type)		Land Ownership	
Bore	Bore	Highway Milepost	Permitted Materials Sites
Slack Vault	Culvert	Highway	State of Alaska
Splice Vault	Deep Trench	ADOT Highway ROW	State of Alaska
Aerial Slack	Summer Trench	Stream/River	Sections
Aerial Splice	Winter Trench	Townships	



MAPSET LOCATIONS



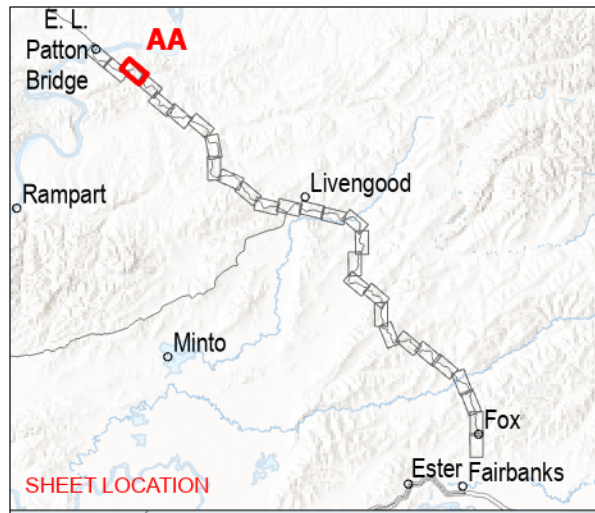
DEPLOYCOM, LLC

ALASKA FIBEROPTIC PROJECT LAND USE MAPSET

SCALE:

SHEET:
Z

DEPLOYCOM_0095.aprx, 3/14/2024 8:12 PM, R02



SHEET LOCATION



Alignment (Install Type)		Land Ownership	
Bore	Bore	Fish and Wildlife Service	State of Alaska
Slack Vault	Deep Trench	Fish and Wildlife Service	State of Alaska
Splice Vault	Summer Trench	Fish and Wildlife Service	State of Alaska
Aerial Slack	Winter Trench	Fish and Wildlife Service	State of Alaska
Aerial Splice	Existing Pole	Fish and Wildlife Service	State of Alaska
	New Pole	Fish and Wildlife Service	State of Alaska
	Highway Milepost	Permitted Materials Sites	
	Highway		
	ADOT Highway ROW		
	Stream/River		
	Sections		
	Townships		



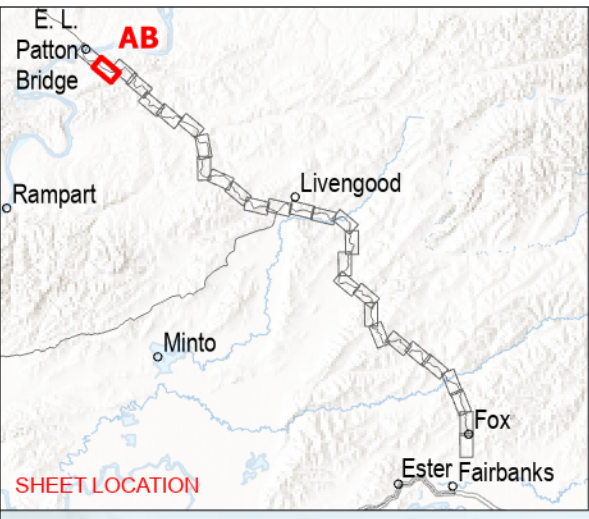
DEPLOYCOM, LLC

ALASKA FIBEROPTIC PROJECT LAND USE MAPSET

SCALE:
 0 0.1 0.2 0.4 Miles
 0 0.175 0.35 0.7 Kilometers

SHEET:
AA

DEPLOYCOM_0095.aprx, 3/14/2024 8:12 PM, R02



Alignment (Install Type)		Land Ownership	
Bore	Bore	Highway Milepost	State of Alaska
Slack Vault	Deep Trench	Highway	ADOT Highway ROW
Splice Vault	Summer Trench	Stream/River	Sections
Aerial Slack	Winter Trench	Townships	
Aerial Splice	Existing Pole		
	New Pole		



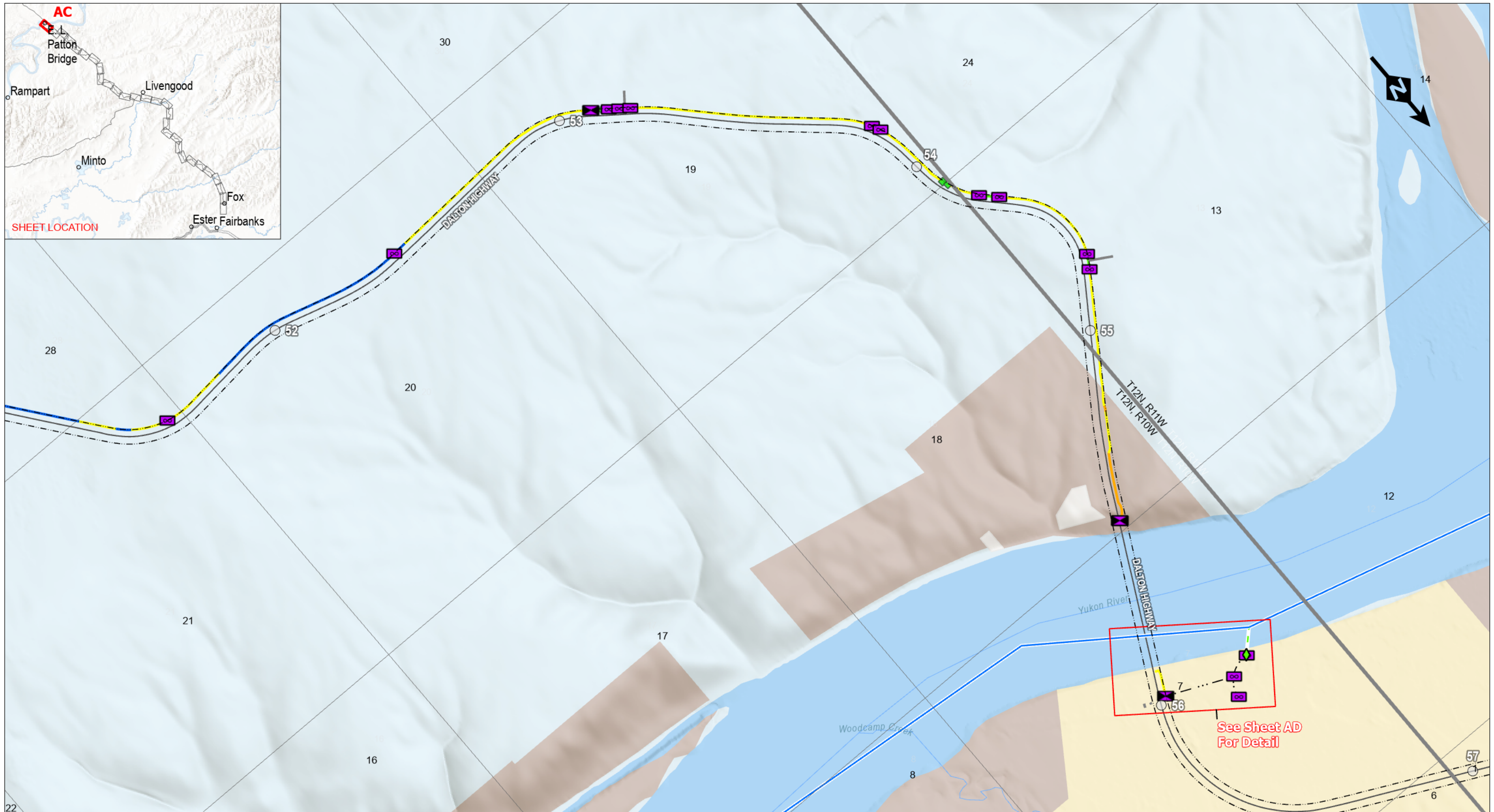
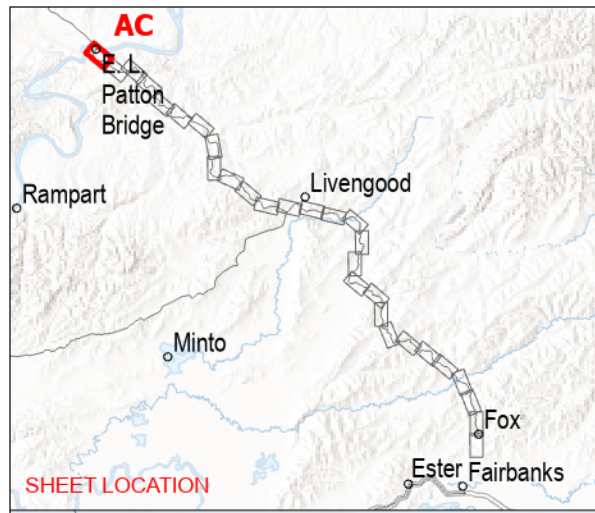
DEPLOYCOM, LLC

ALASKA FIBEROPTIC PROJECT LAND USE MAPSET

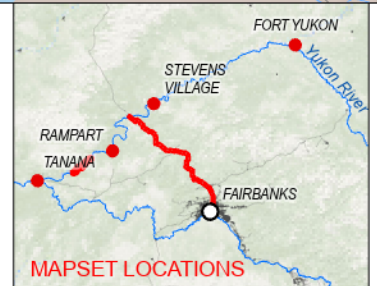
SCALE:

SHEET:
AB

DEPLOYCOM_0095.aprx, 3/14/2024 8:12 PM, R02



River Alignment (Install Type)	Alignment (Install Type)	Legend	Legend	Legend	Legend
Scratch Plow	Slack Vault	Bore	Bore	Highway Milepost	Land Ownership
Proposed BMH/HDD Location	Splice Vault	Culvert	Deep Trench	Highway	Bureau of Land Mgmt
Proposed HDD Bore Alignment	Aerial Slack	Existing Pole	Other	ADOT Highway ROW	State of Alaska
Prop. Connect to Comm. Shelter	Aerial Splice	New Pole	Summer Trench	Stream/River	Native Allotment
			Winter Trench	Sections	Private
				Townships	Water



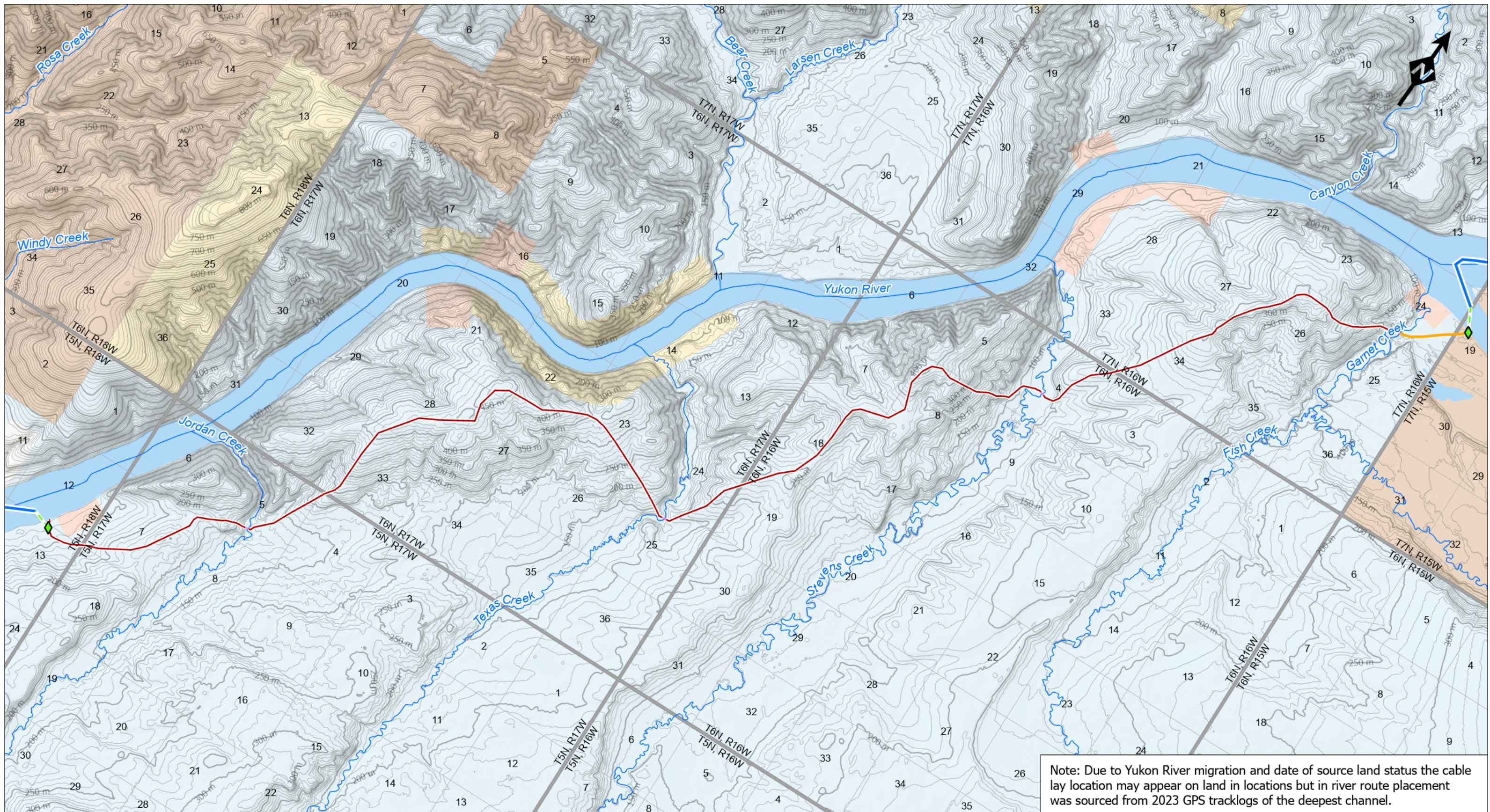
DEPLOYCOM, LLC

ALASKA FIBEROPTIC PROJECT LAND USE MAPSET

SCALE:

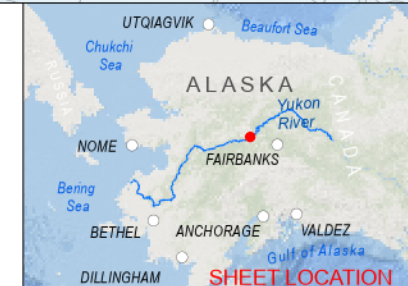
SHEET:
AC

DEPLOYCOM_0095.aprx, 3/14/2024 8:12 PM, R02



Note: Due to Yukon River migration and date of source land status the cable lay location may appear on land in locations but in river route placement was sourced from 2023 GPS tracklogs of the deepest channel.

River Alignment (Install Type)	Proposed BMH and HDD Location	Land Ownership	Water
Scratch Plow	Proposed HDD Bore Alignment	Bureau of Land Management	
Overland Bypass (Install Type)	IFSAR Contour (50 m)	State of Alaska	
HDD Bore	Sections	Native Allotment	
Summer Trench	Townships	Native Lands	
Surface Lay		Private	



DEPLOYCOM, LLC

ALASKA FIBEROPTIC PROJECT LAND USE MAPSET

SCALE:

SHEET:
AF



Notes: (1) Longer HDD Borings may need to be completed in two segments.
 (2) Due to Yukon River migration and date of source land status the cable lay location may appear on land in locations but in river route placement was sourced from 2023 GPS tracklogs of the deepest channel.

Notes:
 Meridian - Fairbanks

- Alignment (Install Type)**
- Scratch Plow
 - Proposed BMH and HDD Location
 - Proposed HDD Bore Alignment
- Existing Power Pole
 - Proposed Site Lease Area
 - Work Area
 - Township

- Land Ownership**
- Native Lands
 - Water
- Parcel
 - Parcel Unsurveyed
 - Structure
 - Utility

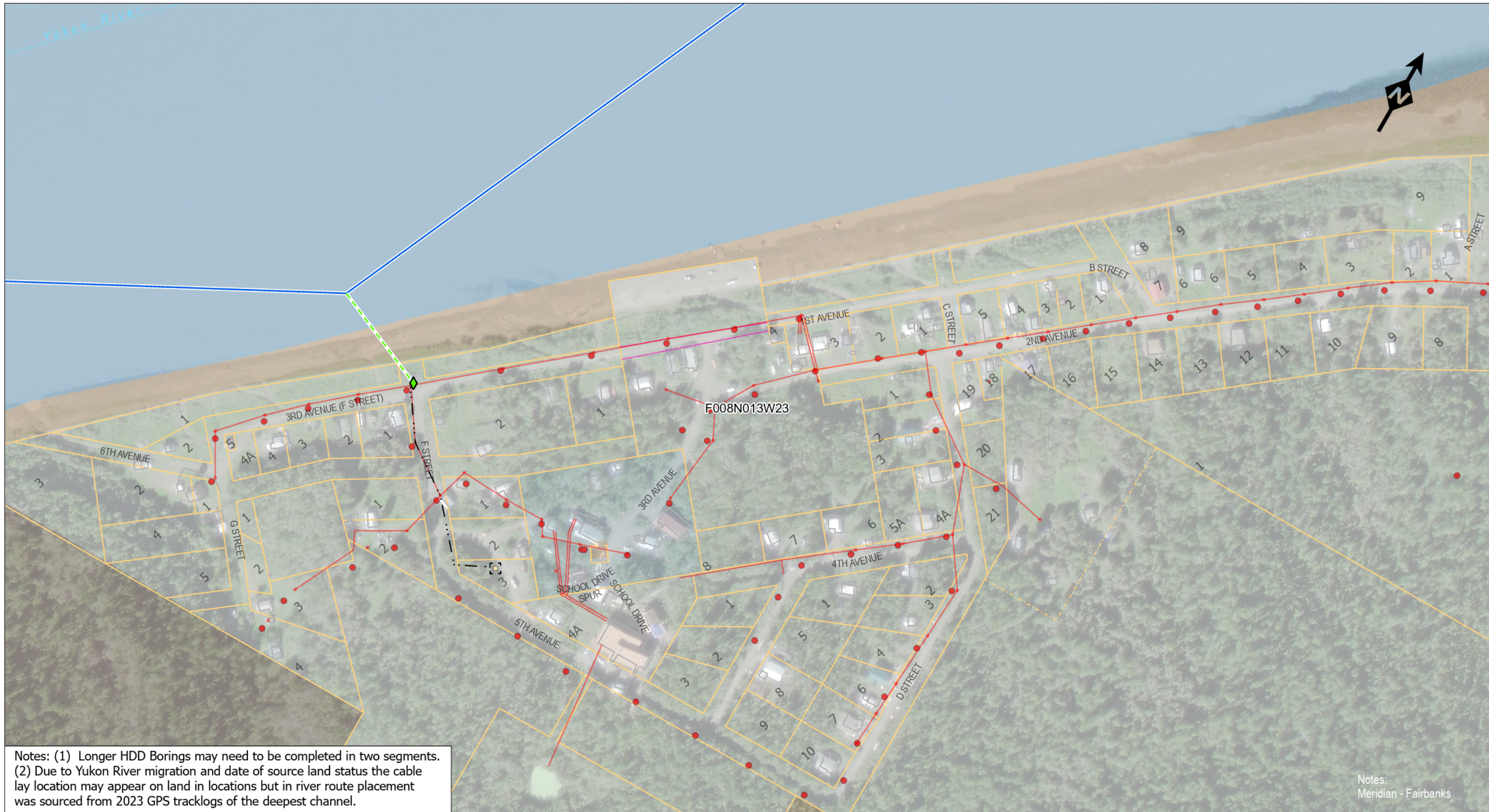


DEPLOYCOM, LLC

ALASKA FIBEROPTIC PROJECT LAND USE MAPSET - TANANA

SCALE:

SHEET:
AE



Notes: (1) Longer HDD Borings may need to be completed in two segments.
 (2) Due to Yukon River migration and date of source land status the cable lay location may appear on land in locations but in river route placement was sourced from 2023 GPS tracklogs of the deepest channel.

Notes:
Meridian - Fairbanks

Alignment (Install Type)	
	Scratch Plow
	Proposed BMH and HDD Location
	Proposed HDD Bore Alignment
	Proposed Connection In to Communication Shelter
	Existing Power Pole
	Proposed Site Lease Area
	Work Area
	Section
	Township

Land Ownership	
	State of Alaska
	Native Allotment
	Native Lands
	Private
	Water
	Yukon River (Flow Direction)
	Parcel
	Parcel Easement
	Parcel Unsurveyed
	Structure
	Utility



DEPLOYCOM, LLC

ALASKA FIBEROPTIC PROJECT LAND USE MAPSET - RAMPART

SCALE:
 0 125 250 Feet
 0 37.5 75 Meters

SHEET:
AG

DEPLOYCOM_0096.aprx, 3/14/2024 8:46 PM, R02



Notes: (1) Longer HDD Borings may need to be completed in two segments.
 (2) Due to Yukon River migration and date of source land status the cable lay location may appear on land in locations but in river route placement was sourced from 2023 GPS tracklogs of the deepest channel.

Notes:
Meridian - Fairbanks

Alignment (Install Type)		Land Ownership	
Scratch Plow	Existing Power Pole	Yukon River (Flow Direction)	Utility
Proposed BMH and HDD Location	Proposed Site Lease Area	Centerline Easement	Native Lands
Proposed HDD Bore Alignment	Work Area	Parcel	Private
Proposed Connection In to Communication Shelter	Section	Parcel Easement	Water
	Township	Parcel Unsurveyed	
		Structure	



DEPLOYCOM, LLC

ALASKA FIBEROPTIC PROJECT LAND USE MAPSET - STEVENS VILLAGE

SCALE:
 0 125 250 Feet
 0 37.5 75 Meters

SHEET:
AH

DEPLOYCOM_0096.aprx, 3/14/2024 8:46 PM, R02



Notes: (1) Longer HDD Borings may need to be completed in two segments.
 (2) Due to Yukon River migration and date of source land status the cable lay location may appear on land in locations but in river route placement was sourced from 2023 GPS tracklogs of the deepest channel.

Notes:
 Meridian - Fairbanks

Alignment (Install Type)		Land Ownership	
Scratch Plow	Existing Power Pole	Parcel	Private
Jet Plow	Proposed Site Lease Area	Parcel Unsurveyed	Water
Proposed BMH and HDD Location	Work Area	Structure	Section
Proposed HDD Bore Alignment	Township	Utility	



DEPLOYCOM, LLC

ALASKA FIBEROPTIC PROJECT LAND USE MAPSET - BEAVER

SCALE: 0 125 250 Feet / 0 37.5 75 Meters

SHEET: **AI**



Notes: (1) Longer HDD Borings may need to be completed in two segments.
 (2) Due to Yukon River migration and date of source land status the cable lay location may appear on land in locations but in river route placement was sourced from 2023 GPS tracklogs of the deepest channel.

Notes:
Meridian - Fairbanks

Alignment (Install Type)		Land Ownership	
Jet Plow	Existing Power Pole	Centerline Easement	Other Federal
Proposed BMH and HDD Location	Proposed Site Lease Area	Parcel	Native Lands
Proposed HDD Bore Alignment	Work Area	Parcel Easement	Private
Proposed Connection to Communication Shelter	Section	Parcel Unserved	Water
	Township	Structure	
		Utility	



DEPLOYCOM, LLC

ALASKA FIBEROPTIC PROJECT LAND USE MAPSET - FORT YUKON

SCALE:
 0 125 250 Feet
 0 37.5 75 Meters

SHEET:
AJ

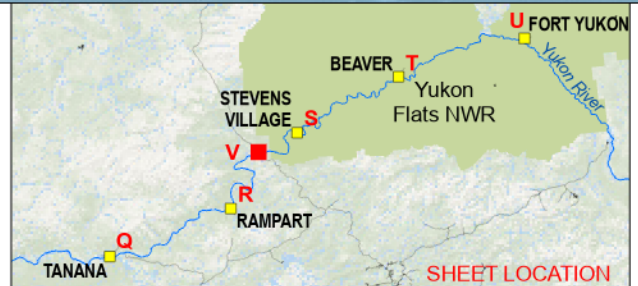
DEPLOYCOM_0096.aprx, 3/14/2024 8:46 PM, R02



Notes:
Meridian - Fairbanks

Alignment		Land Ownership	
Proposed BMH/HDD Location	Scratch Plow (River)	Fenced Area	Bureau of Land Management
Splice Vault	Proposed HDD Bore Alignment	Lease Area	Water
Slack Vault	Proposed Connection to Comm Shelter	Temporary Staging Area	Lot Boundaries
	Bridge	BLM Surveyed Lands	
	Summer Trench		

Note: Longer HDD Borings may need to be completed in two segments



DEPLOYCOM, LLC

ALASKA FIBEROPTIC PROJECT LAND USE MAPSET YUKON RIVER BRIDGE DETAIL

SCALE:

SHEET:

AD

DEPLOYCOM_0125.aprx, 3/14/2024 8:31 PM, R01